

Schlumberger

GEOFRAME
PROCESSED
INTERPRETATION

Processed FMS Images Depth Reference: m WMSF

* A Mark of Schlumberger

Using the following logs: FMS/DIT/HNGS

COMPANY: Lamont Doherty Earth Observatory
WELL: Expedition 318 Hole U1361A
FIELD: Wilkes Land Margin
Rig: JOIDES Resolution
Country:
COUNTRY:
Date Logged: 1-Mar-2010 Date Processed:
Well Location: Latitude: S 64.4096 Deg
Longitude: E 143.0033 Deg
Elevations: KB: 11m DF: 11m GL: 3469.5m
API Number: Job Number:

FOLD HERE The well name, location and borehole reference data were furnished by the customer.

All interpretations are opinions based on inferences from electrical or other measurements and we cannot, and do not guarantee the accuracy or correctness of any interpretation, and we shall not, except in the case of gross or willful negligence on our part, be liable or responsible for any loss, costs, damages or expenses incurred or sustained by anyone resulting from any interpretations made by any of our officers, agents or employees. These interpretations are also subject to Clause 4 of our General Terms and Conditions as set out in our current Price Schedule.

Field Recording:	Location:	Software Version:	Engineer:
Office Recording:	ICS Center:	Baseline:	Log Analyst:

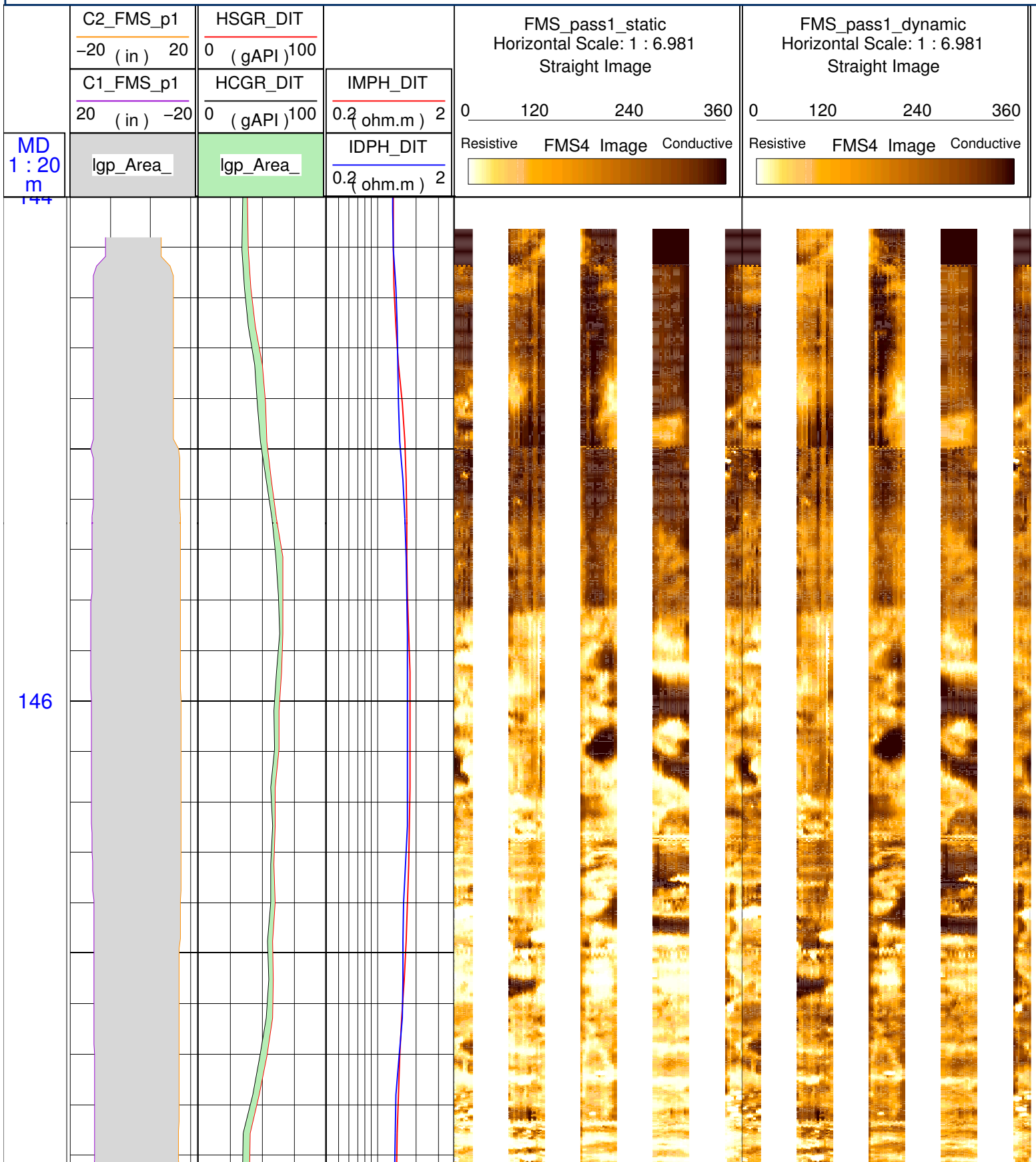
Mud and Borehole Measurements:

Rm @ Measured Temperature: @	BHT:	Bitsize: 11.4375in
Rmf @ Measured Temperature: @	Type Fluid in Hole:	Sepiolite Sea Water Gel
Rmc @ Measured Temperature: @	Mud Density: 1.22g/cm3	

Remarks:

Data depth-shifted and depth-matched. Depth reference: m WMSF.
Drill pipe at 101 m WMSF. Water depth: 3469.5 m WRF.


Average heave (peak to peak): 3 m. Wireline Heave Compensator used.



148

150

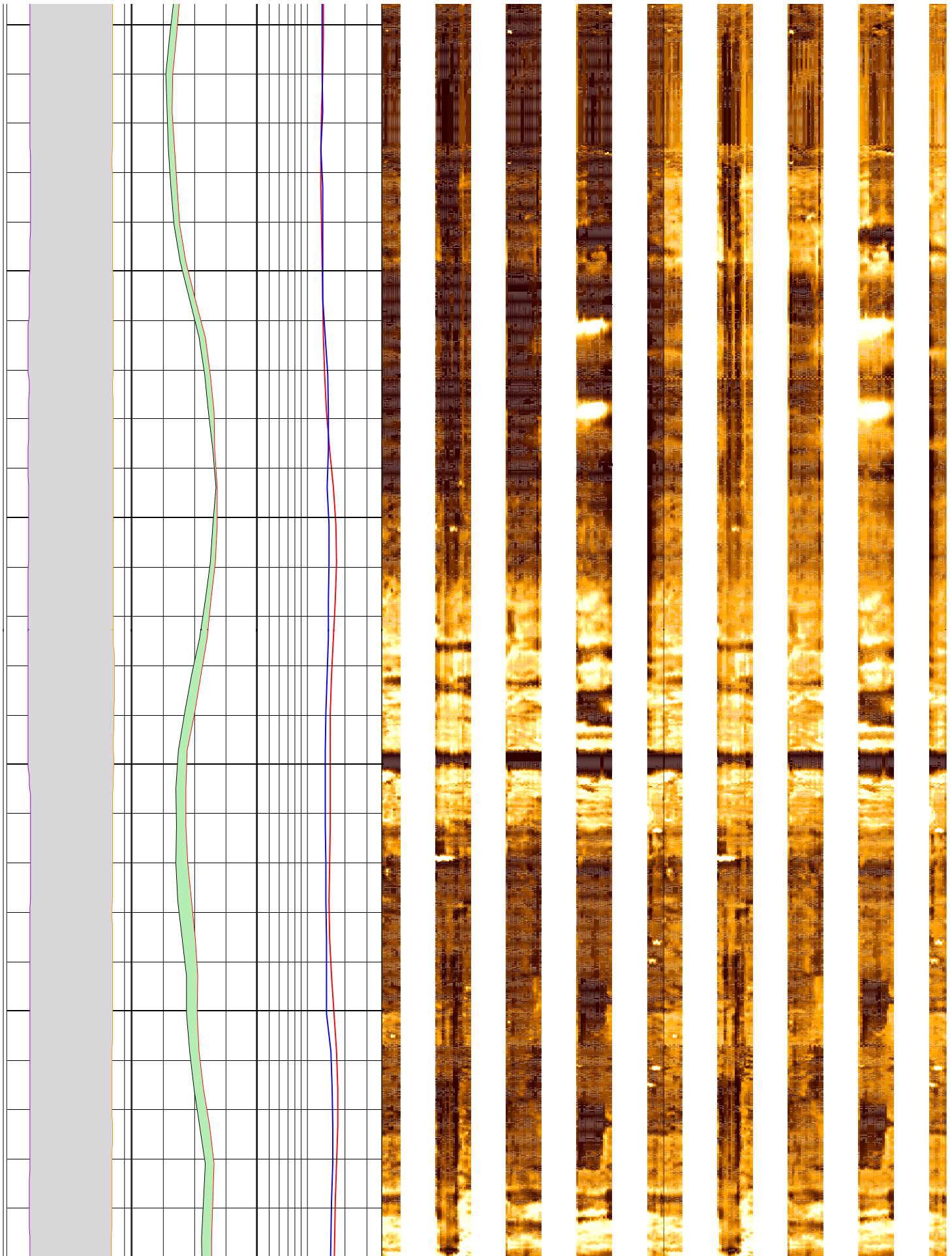
152



154

156

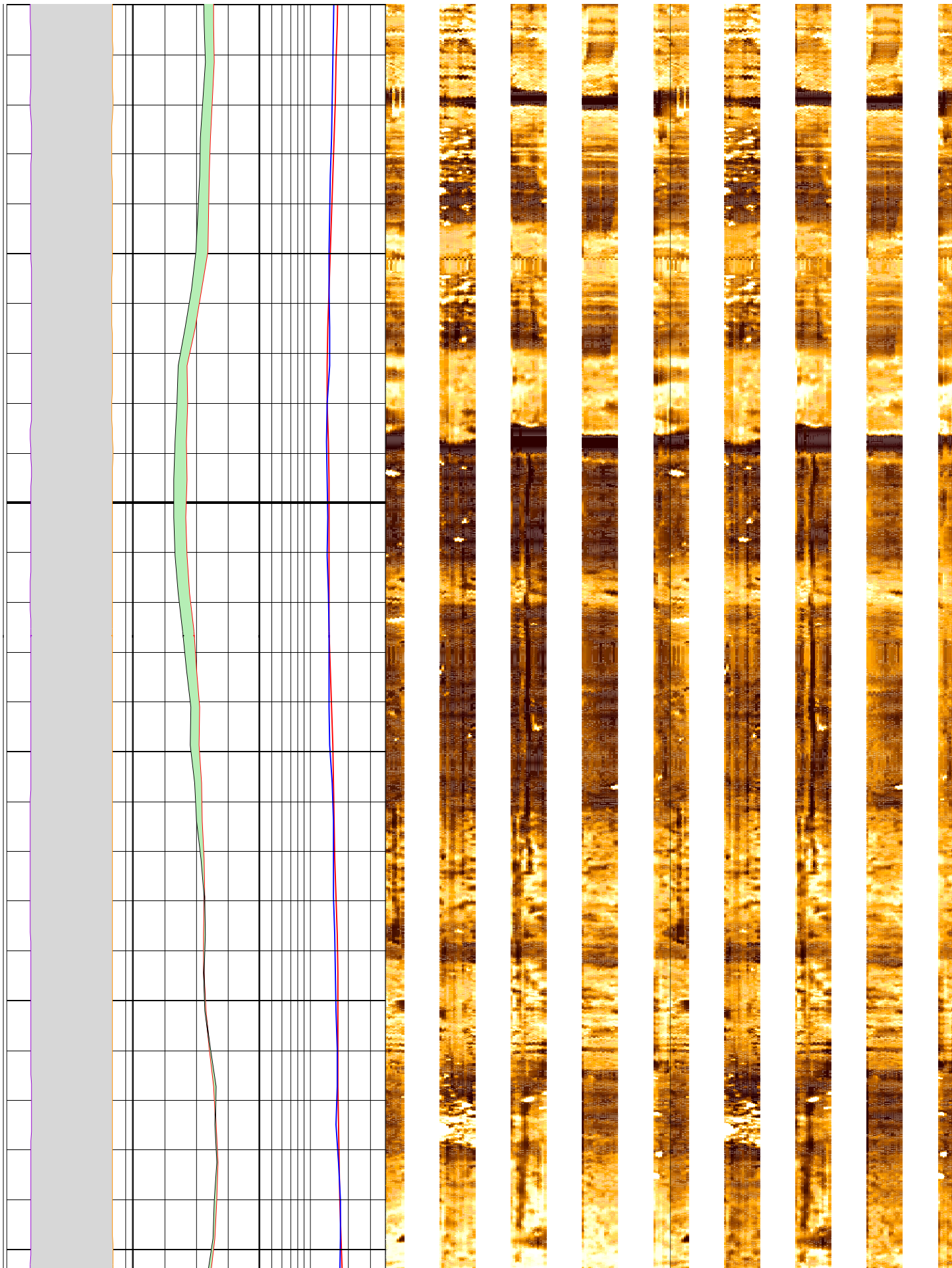
150



150

160


162



164

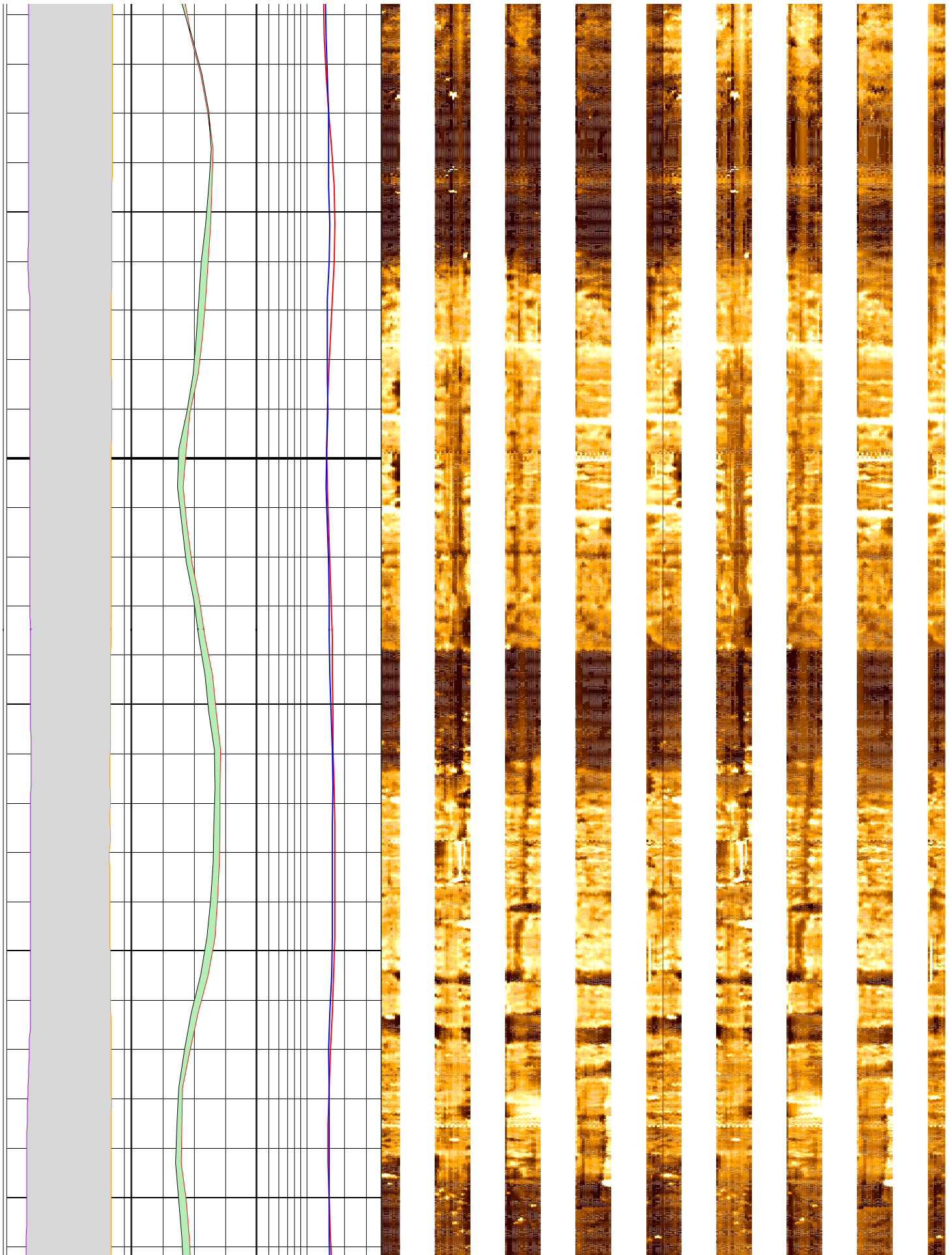
166

168



170


172



174


176

178



180


182



184


186

188



190


192



194


196

198



200


202



204


206

208



210


212



214

216


218



220


222

224



226


228



230


232

234



236


238



240

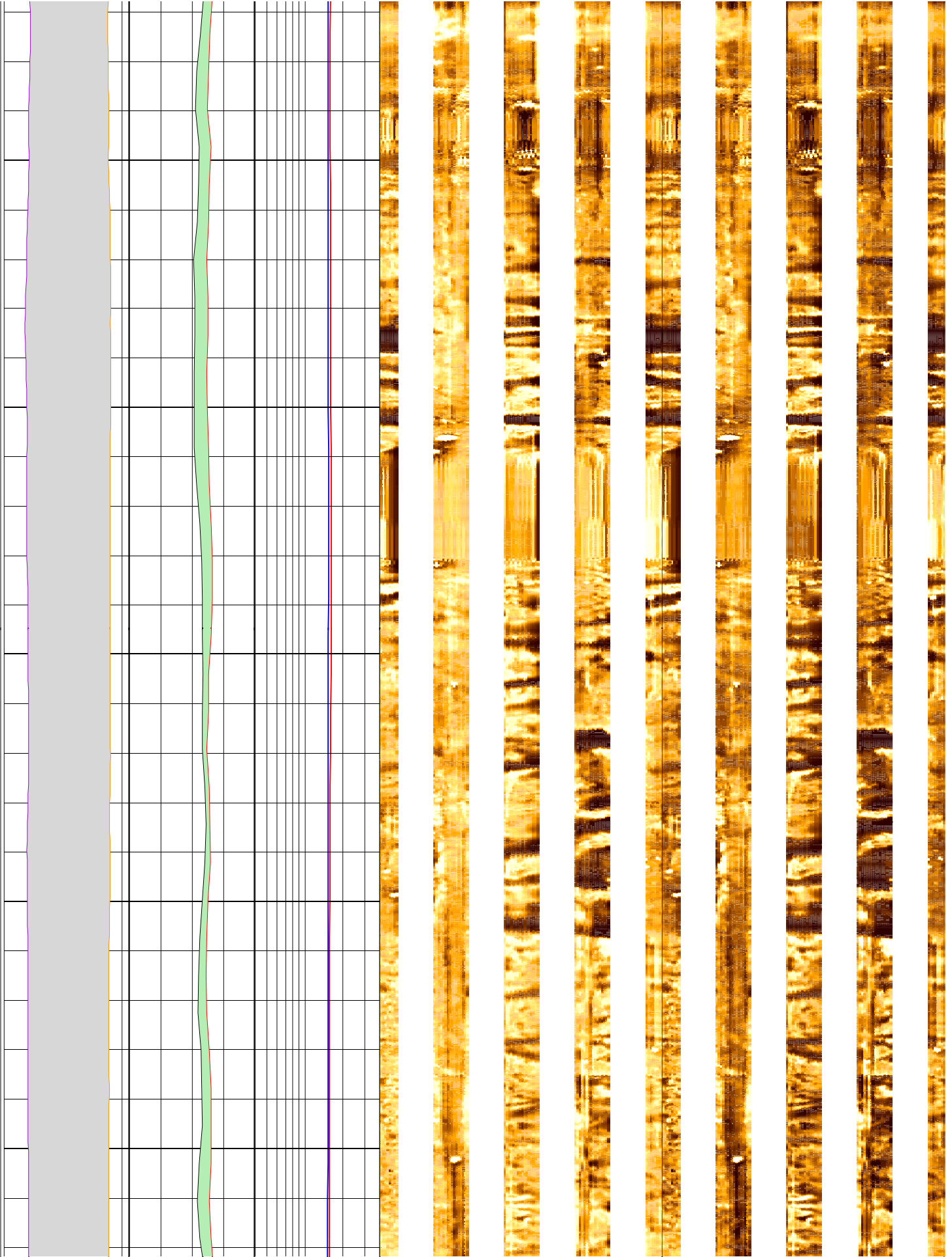
242

244



246


248



250


252

254



256


258



260


262

264



266


268



270


272

274



276


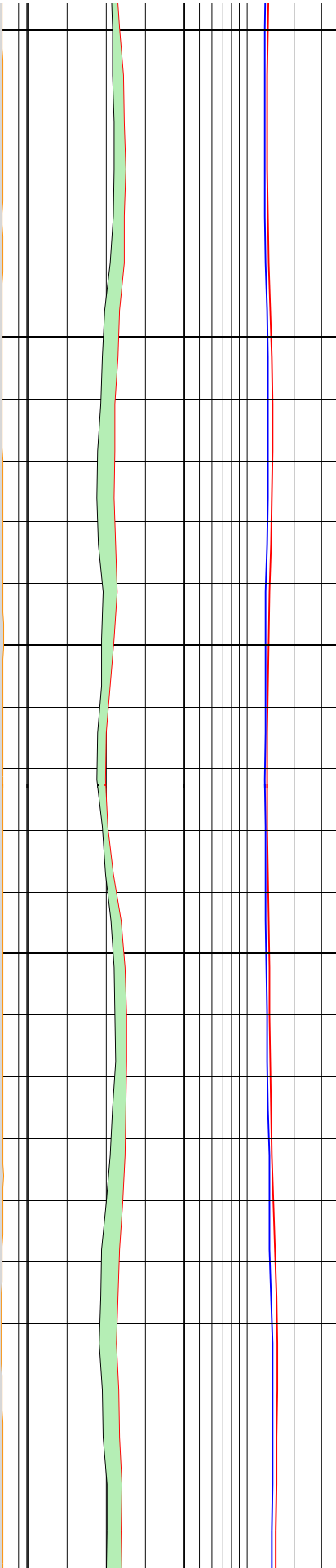
278



280

282


284



286


288

290



292


294



296


298

300



302


304



306


308

310



312


314



316


318

320



322

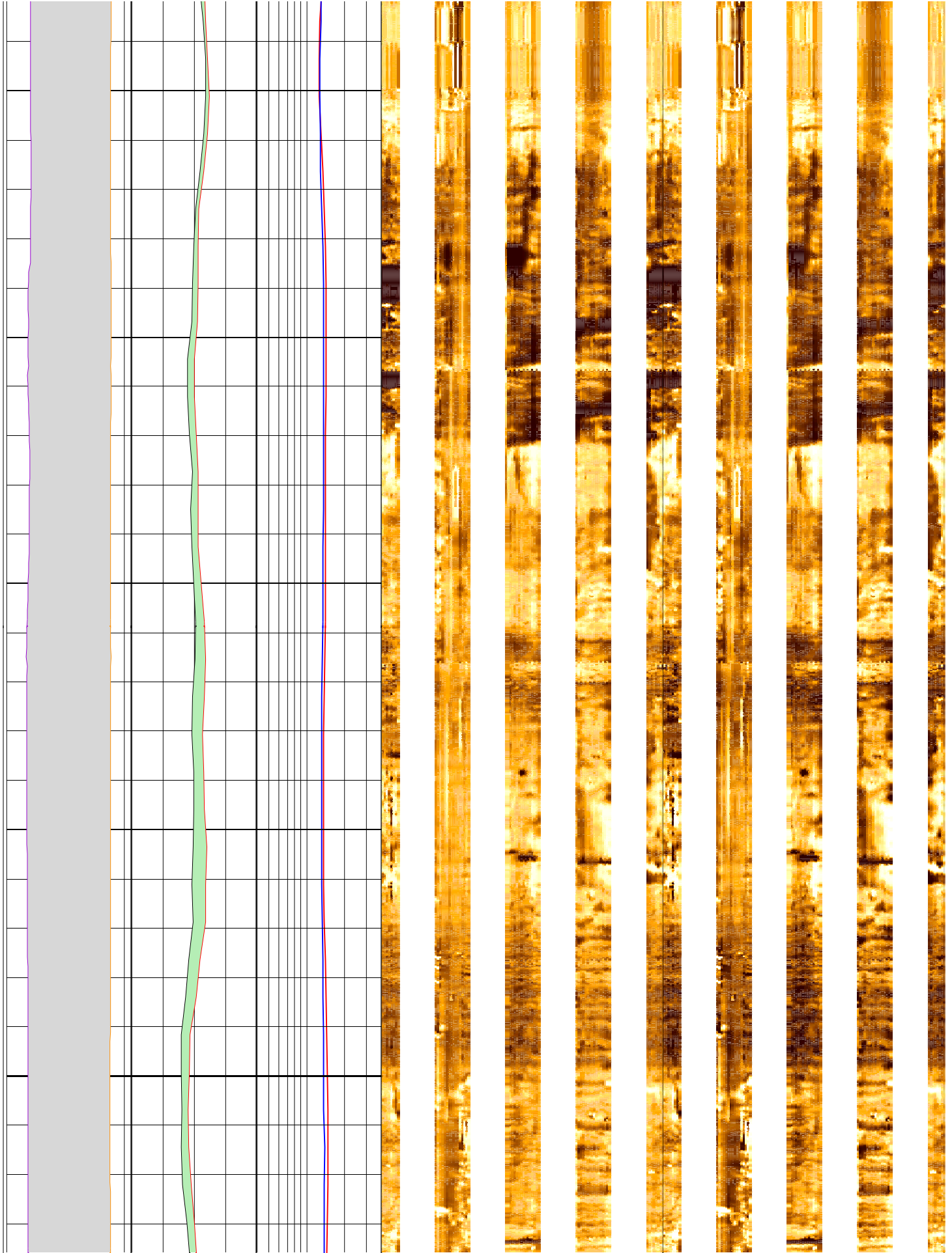
324



326


328

330



332


334



336


338

340



342


344



346

348


350



352


354

356



358


360



362


364

366



368


370



372


374

376



378


380



382


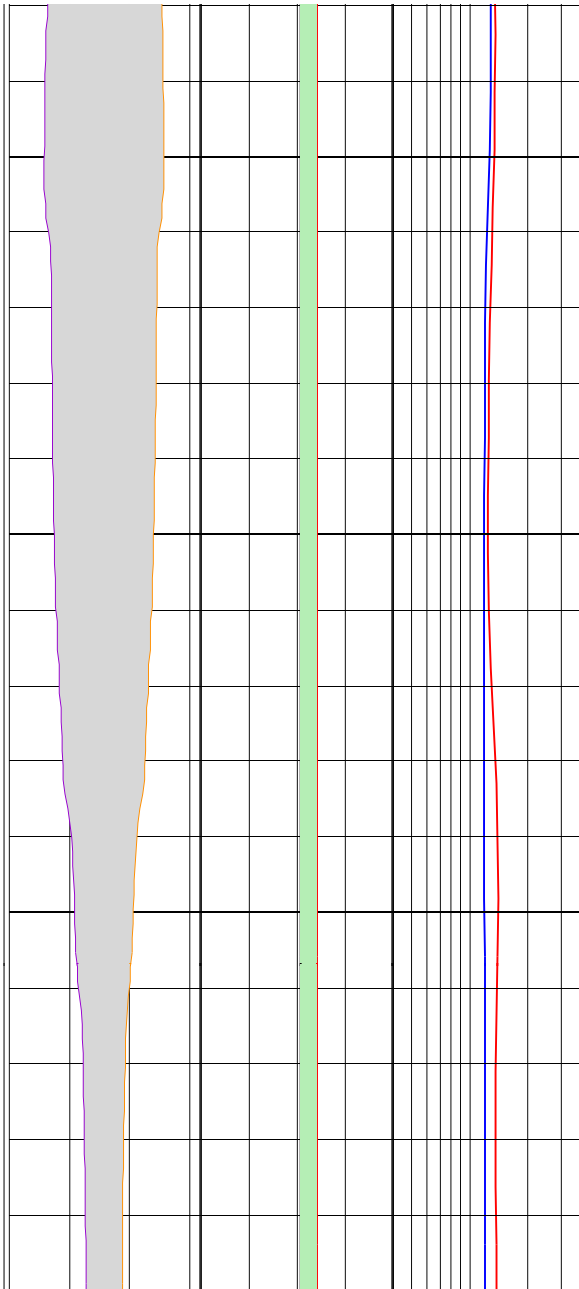
384

386



388

MD
1 : 20
m



MD 1 : 20 m	lgp_Area_	lgp_Area_	IDPH_DIT 0.2 (ohm.m) 2	FMS_pass1_static Horizontal Scale: 1 : 6.981 Straight Image 0 120 240 360 Resistive FMS4 Image Conductive	FMS_pass1_dynamic Horizontal Scale: 1 : 6.981 Straight Image 0 120 240 360 Resistive FMS4 Image Conductive
	C1_FMS_p1 20 (in) -20	HCGR_DIT 0 (gAPI) 100	IMPH_DIT 0.2 (ohm.m) 2		
	C2_FMS_p1 -20 (in) 20	HSGR_DIT 0 (gAPI) 100			