

# Schlumberger

GEOFRAME  
PROCESSED  
INTERPRETATION

# Processed FMS Images Depth Reference: m WMSF

\* A Mark of Schlumberger

Using the following logs: FMS/DIT/HNGS

COMPANY: Lamont Doherty Earth Observatory  
WELL: Expedition 318 Hole U1361A  
FIELD: Wilkes Land Margin  
Rig: JOIDES Resolution  
Country:  
COUNTRY:  
Date Logged: 1-Mar-2010 Date Processed:  
Well Location: Latitude: S 64.4096 Deg  
Longitude: E 143.0033 Deg  
Elevations: KB: 11m DF: 11m GL: 3469.5m  
API Number: Job Number:

FOLD HERE The well name, location and borehole reference data were furnished by the customer.

All interpretations are opinions based on inferences from electrical or other measurements and we cannot, and do not guarantee the accuracy or correctness of any interpretation, and we shall not, except in the case of gross or willful negligence on our part, be liable or responsible for any loss, costs, damages or expenses incurred or sustained by anyone resulting from any interpretations made by any of our officers, agents or employees. These interpretations are also subject to Clause 4 of our General Terms and Conditions as set out in our current Price Schedule.

Field Recording:	Location:	Software Version:	Engineer:
Office Recording:	ICS Center:	Baseline:	Log Analyst:

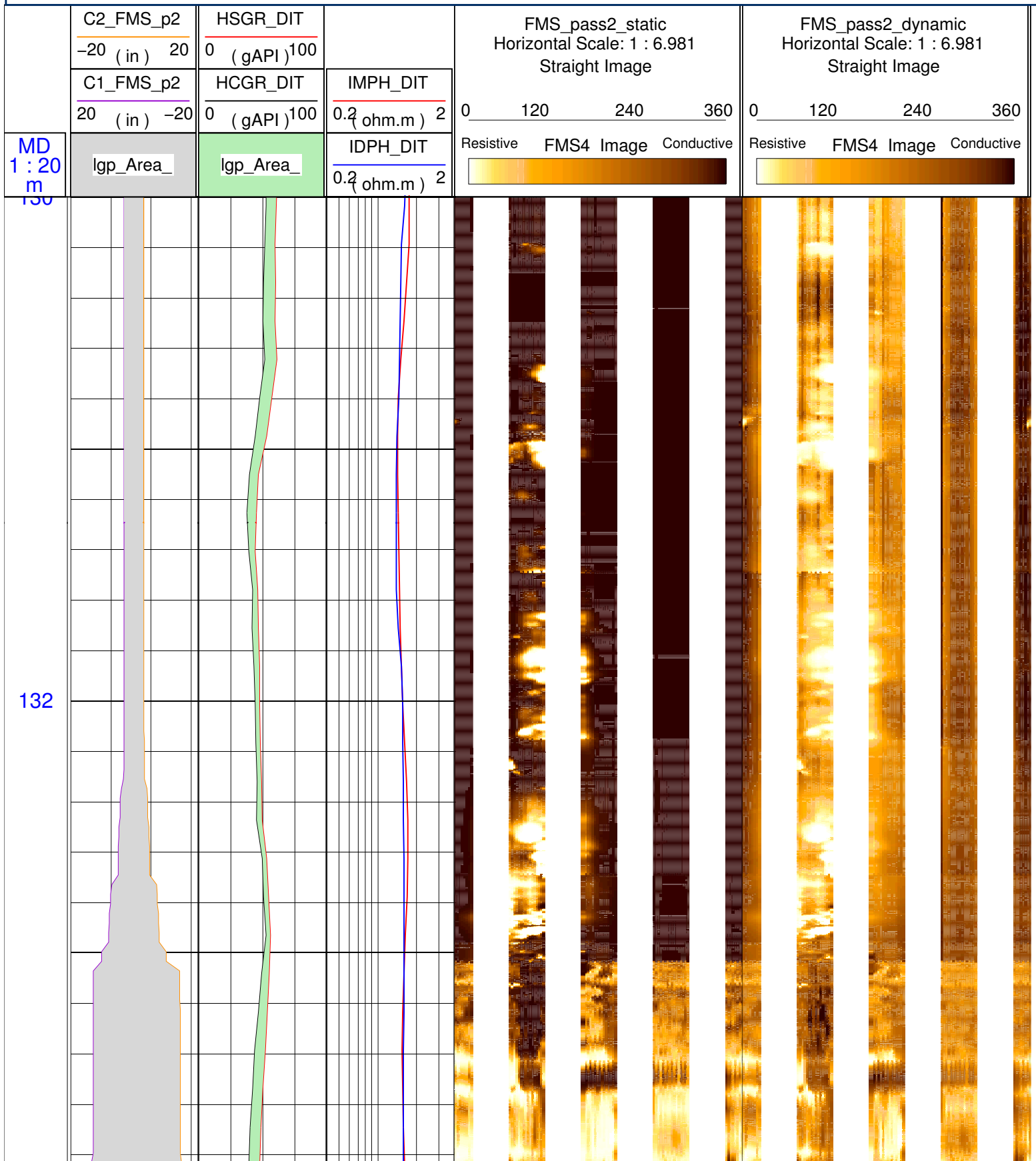
### Mud and Borehole Measurements:

Rm @ Measured Temperature: @	BHT:	Bitsize: 11.4375in
Rmf @ Measured Temperature: @	Type Fluid in Hole:	Sepiolite Sea Water Gel
Rmc @ Measured Temperature: @	Mud Density: 1.22g/cm3	

### Remarks:

Data depth-shifted and depth-matched. Depth reference: m WMSF.  
Drill pipe at 101 m WMSF. Water depth: 3469.5 m WRF.

Average heave (peak to peak): 3 m. Wireline Heave Compensator used.






134

136


138



140

142

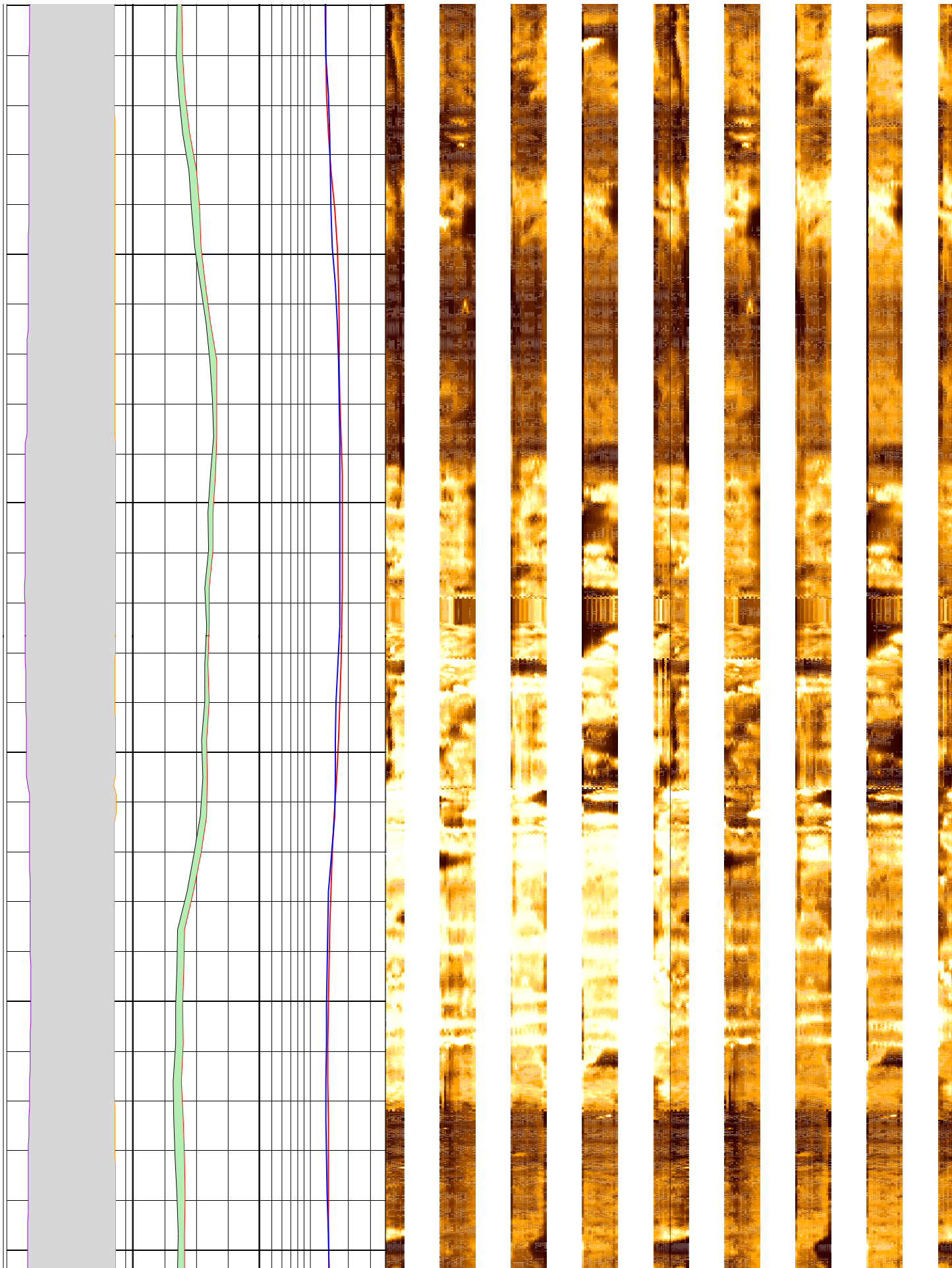
144



144

146

148






150

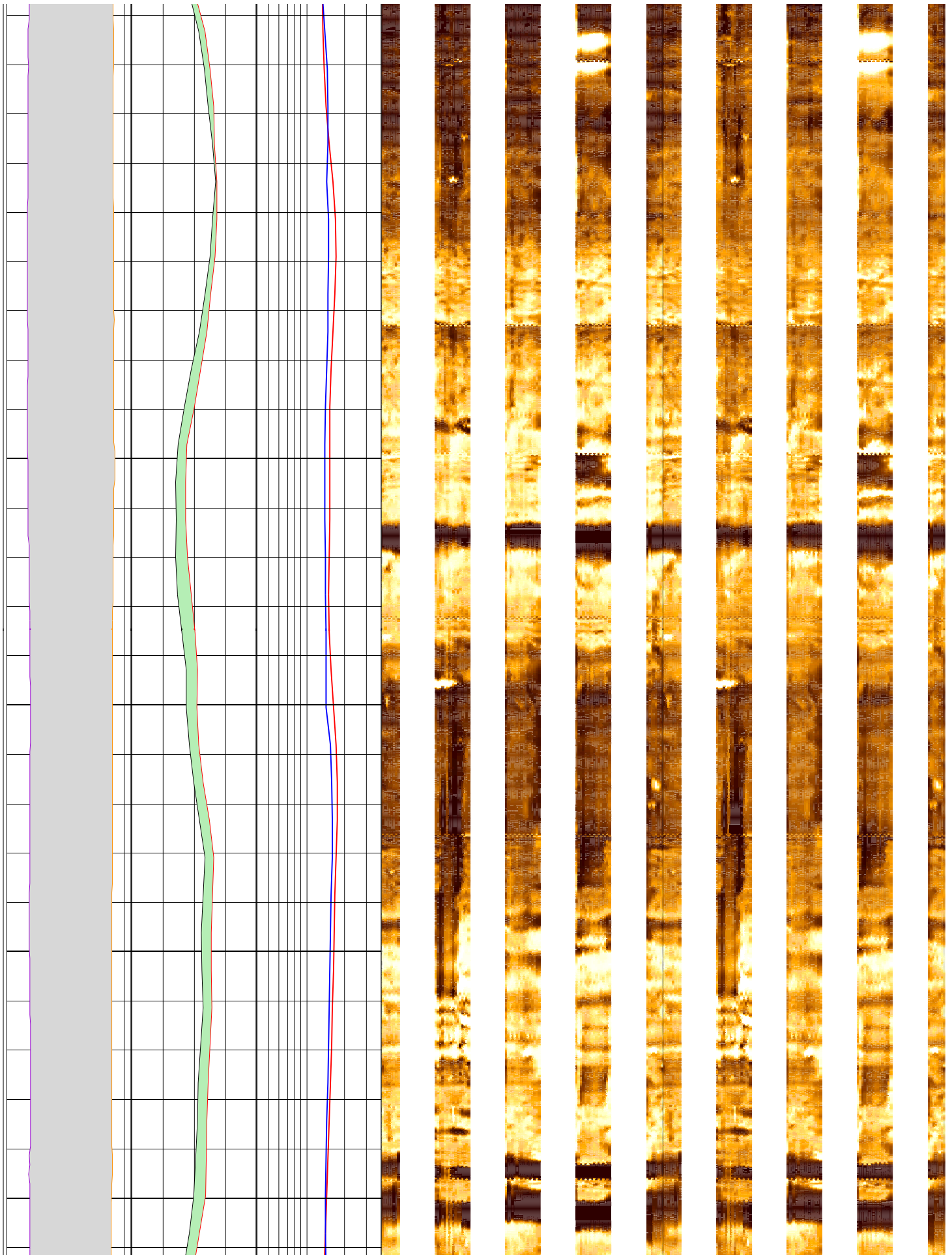
152

154



156

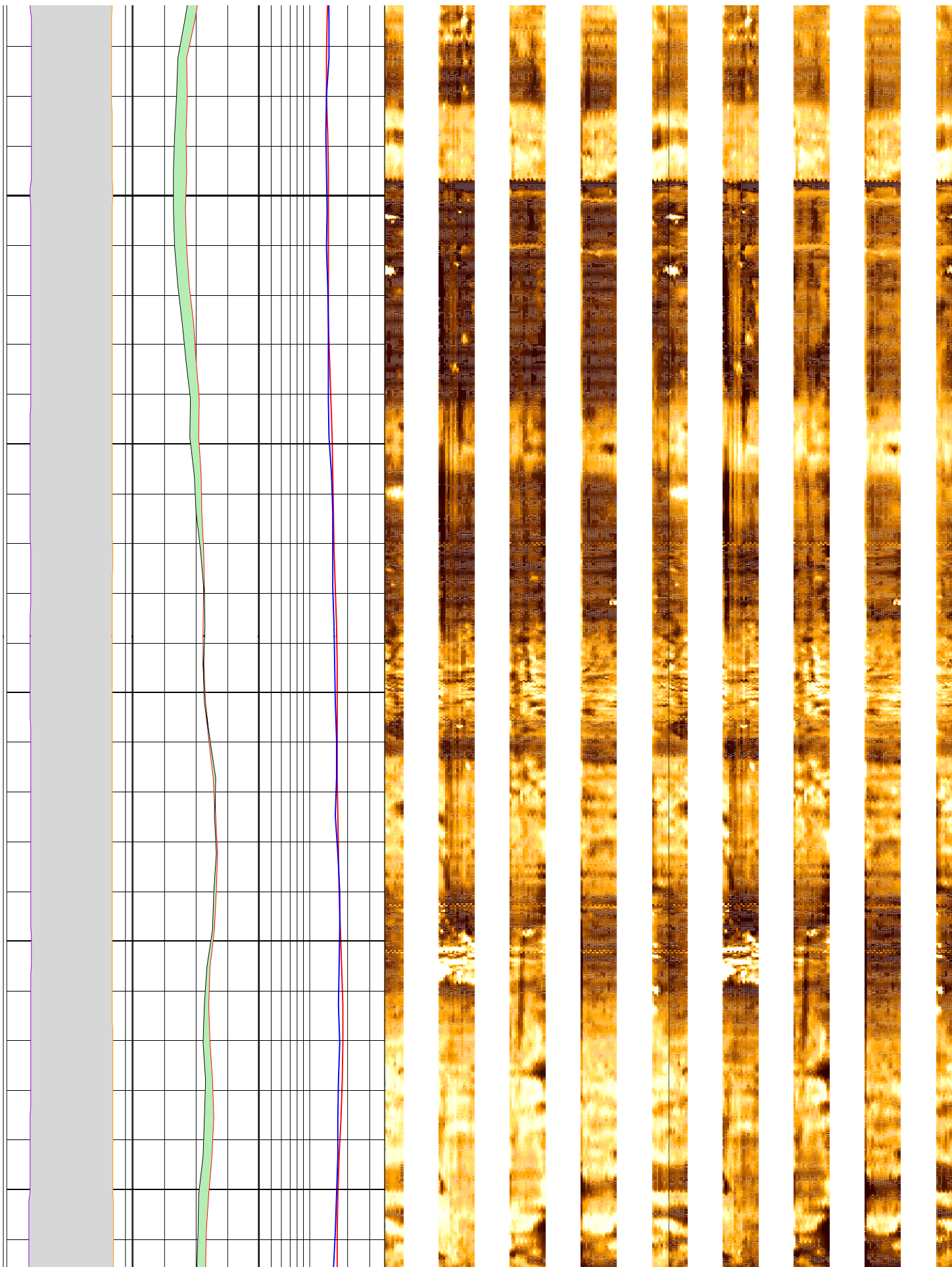
158



160

162

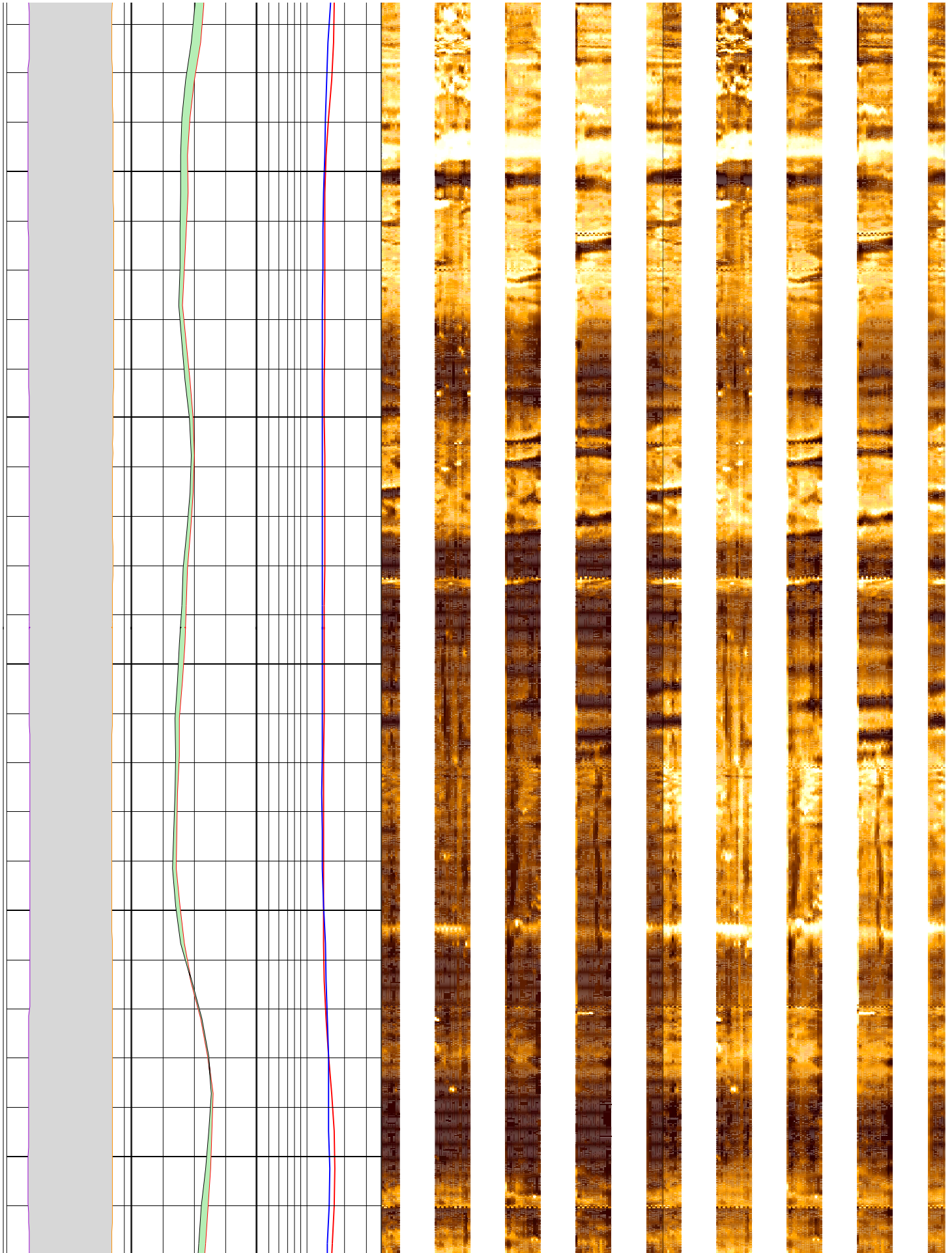
164





166

168

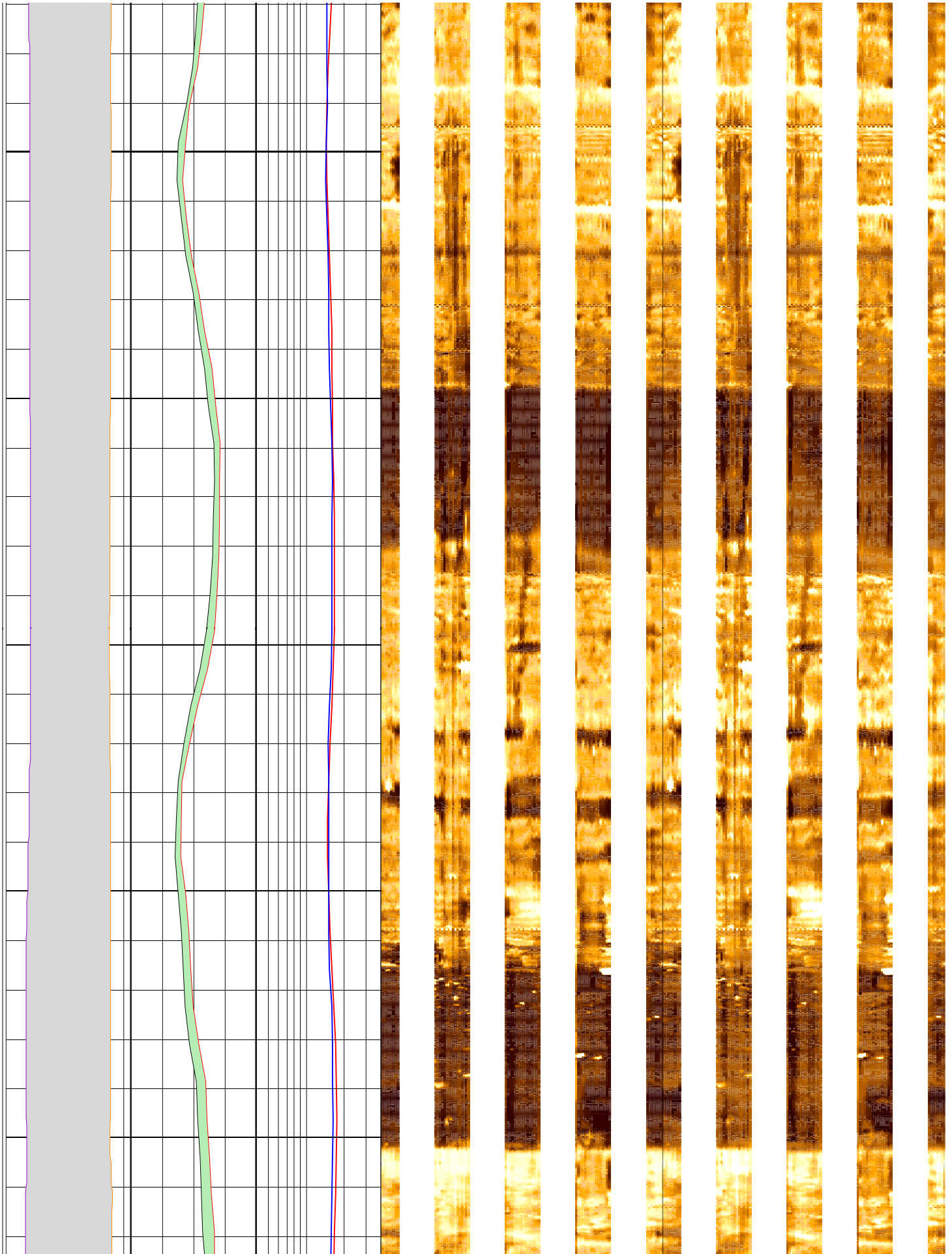




170


172

174



176

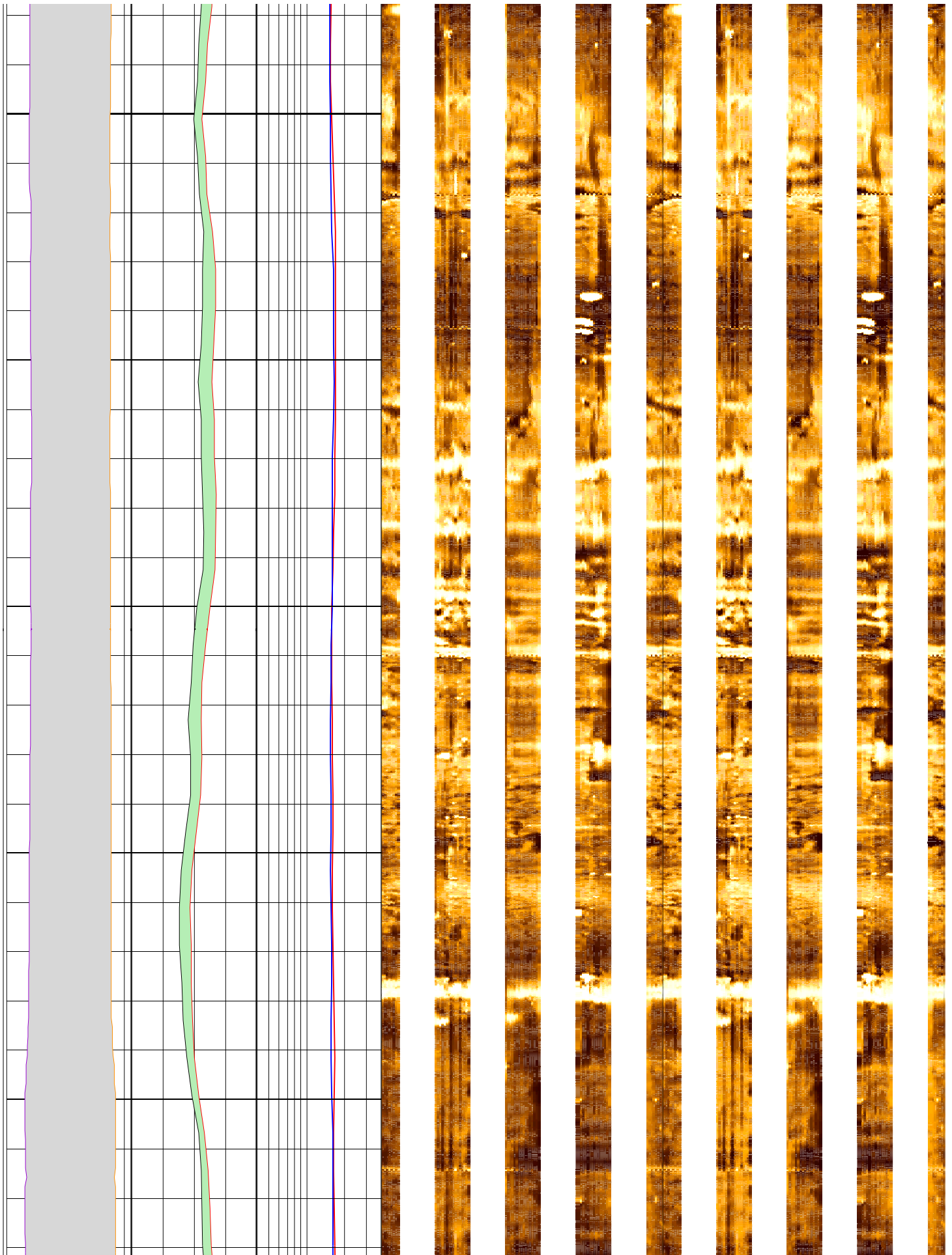
178



180

182


184





186


188



190


192

194



196

198






200

202

204






206

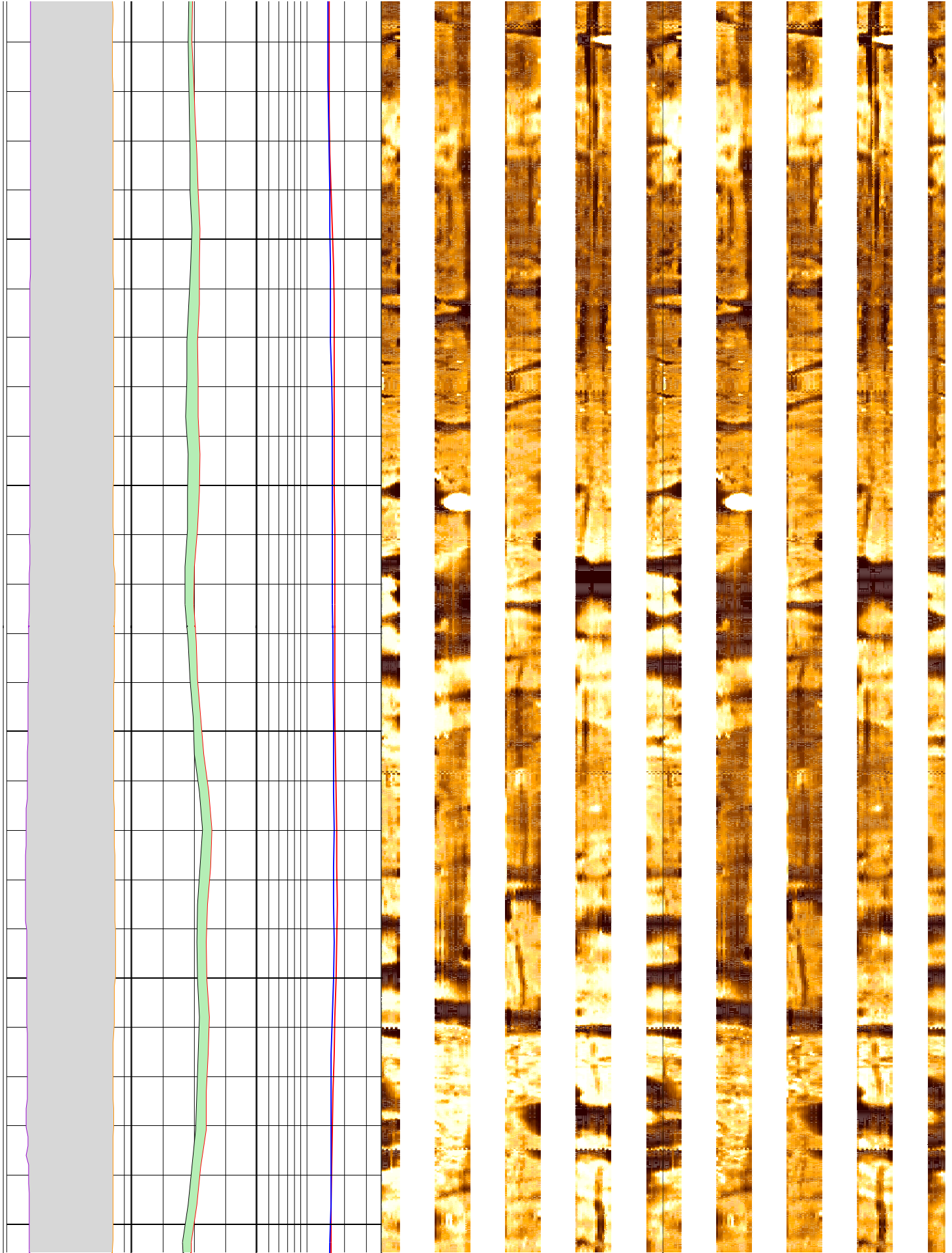
208

210



212


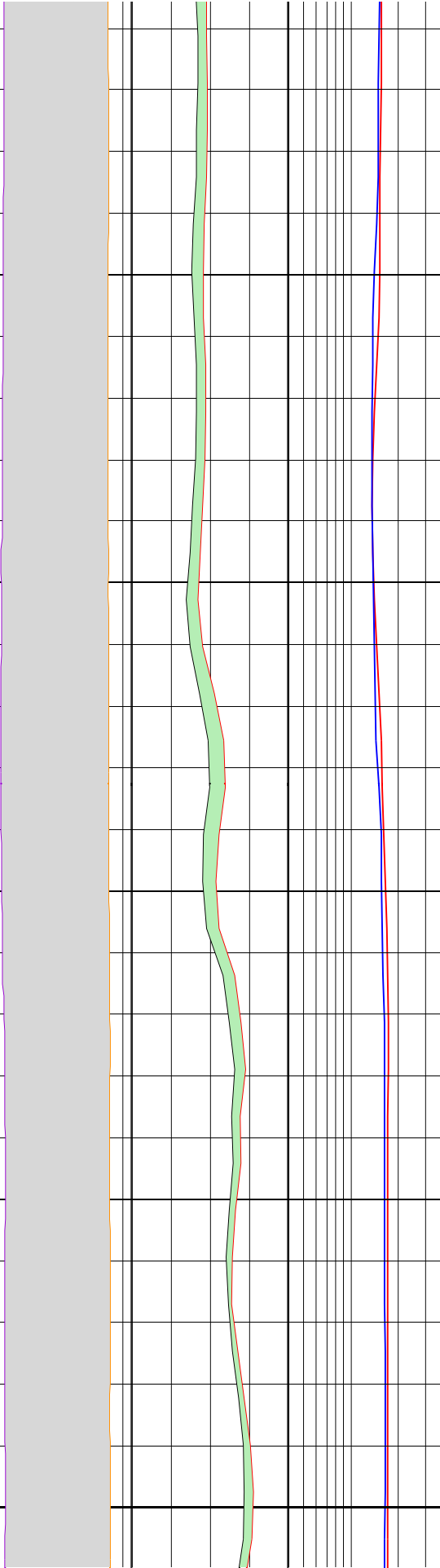
214



216

218


220





222


224



226


228

230



232

234






236

238


240





242


244



246


248

250



252

254






256


258

260



262


264



266

268

270

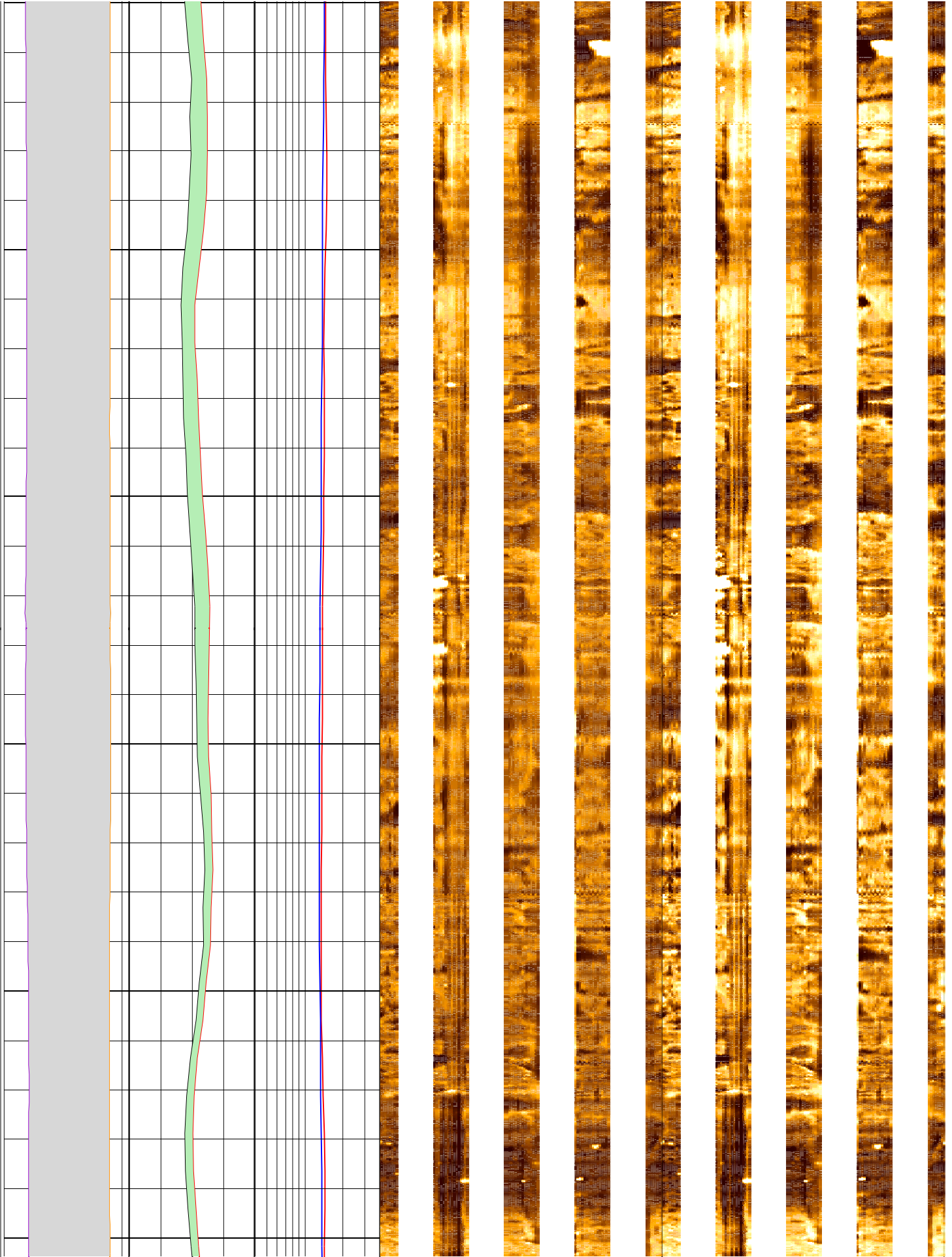




272

274


276





278


280



282


284

286



288

290






292


294

296



298


300



302

304


306





308


310



312


314

316



318

320

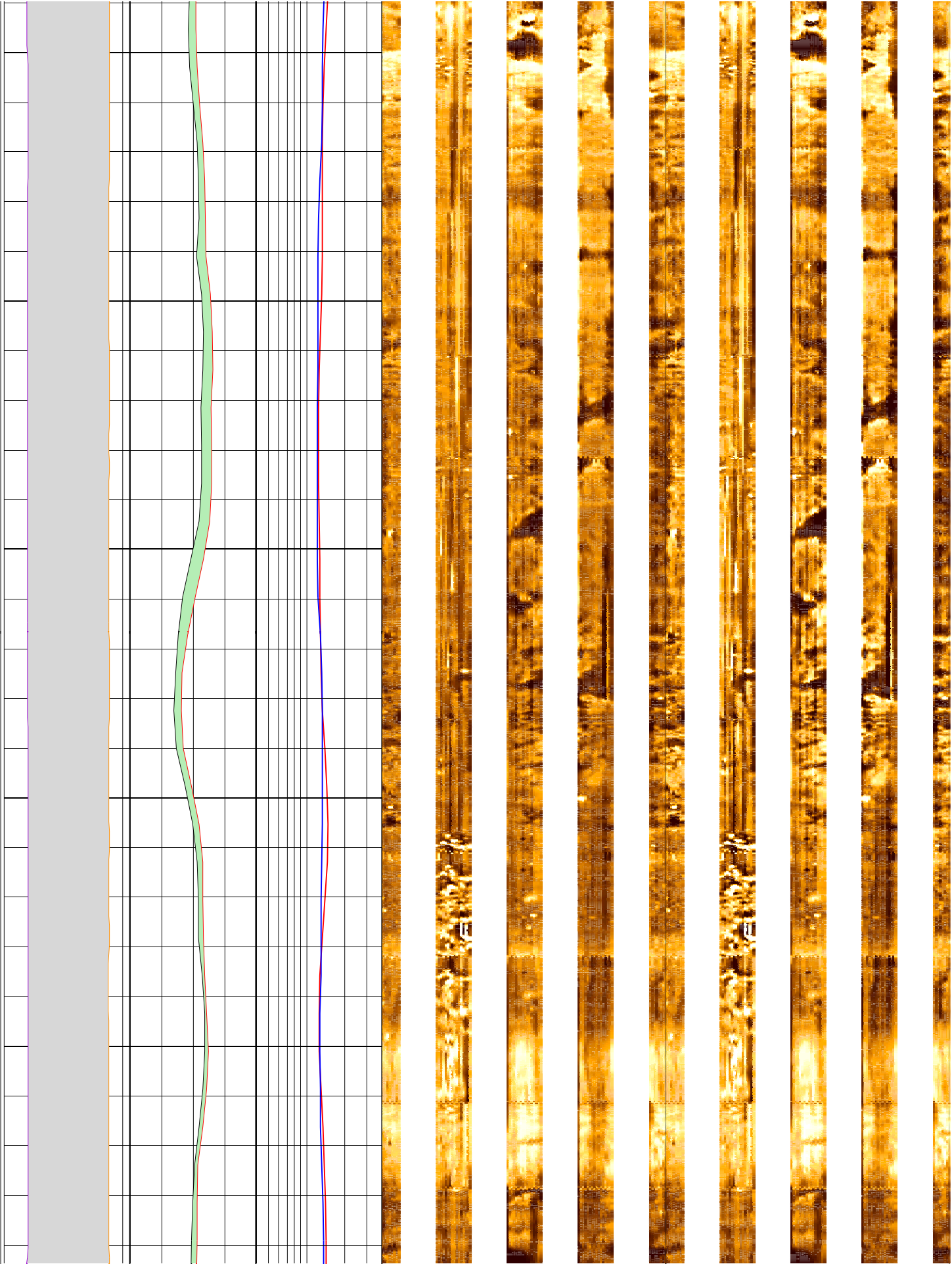




322


324

326



328


330



332

334

336






338


340

342



344


346



348

350


352





354


356



358


360

362



364

366






368


370

372



374


376



378

380


382







384

386



388

MD  
1 : 20  
m



	lgp_Area_	lgp_Area_	IDPH_DIT 0.2 (ohm.m) 2	FMS_pass2_static Horizontal Scale: 1 : 6.981 Straight Image	FMS_pass2_dynamic Horizontal Scale: 1 : 6.981 Straight Image
	C1_FMS_p2 20 (in) -20	HCGR_DIT 0 (gAPI)100	IMPH_DIT 0.2 (ohm.m) 2	0 120 240 360	0 120 240 360
	C2_FMS_p2 -20 (in) 20	HSGR_DIT 0 (gAPI)100		Resistive FMS4 Image Conductive	Resistive FMS4 Image Conductive