

Processed FMS Images Depth Unit: m WMSF

COMPANY: Lamont Doherty

WELL: Expedition 324 Hole U1348A

FIELD: Shatsky Rise

Ocean: Pacific

COUNTRY: Japan

Date Processed: Date Logged: 1-Oct-2009

Job Number: Processed at:

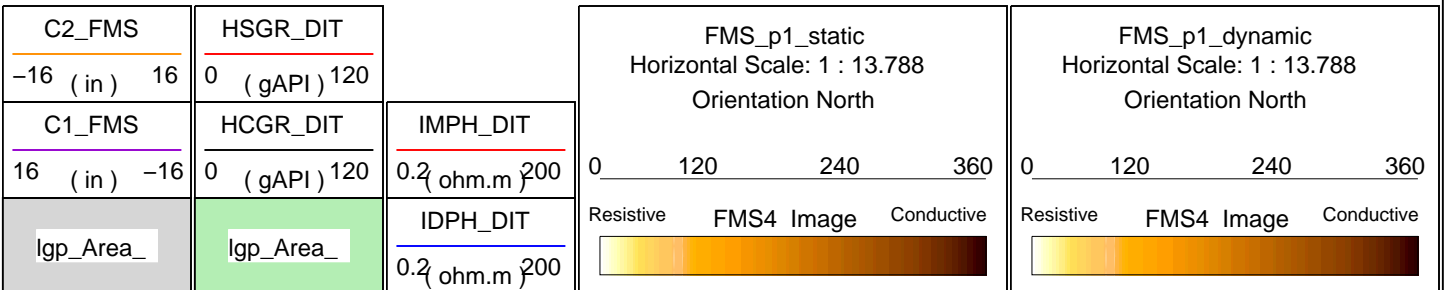
Well Location:

Latitude: N 34° 24.94' Longitude: E 159° 22.91'

Elevations: KB: 11m DF: 11m GL: -3267m

FOLD HERE The well name, location and borehole reference data were furnished by the customer.


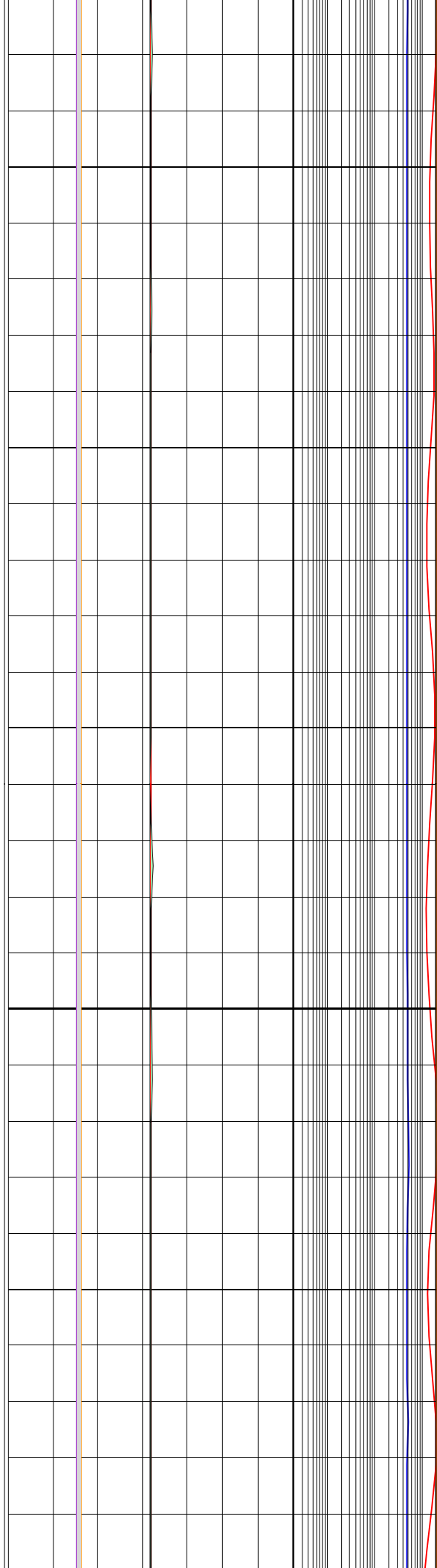
All interpretations are opinions based on inferences from electrical or other measurements and we cannot, and do not guarantee the accuracy or correctness of any interpretation, and we shall not, except in the case of gross or willful negligence on our part, be liable or responsible for any loss, costs, damages or expenses incurred or sustained by anyone resulting from any interpretations made by any of our officers, agents or employees. These interpretations are also subject to Clause 4 of our General Terms and Conditions as set out in our current Price Schedule.



68

70



72



72

74


76



84


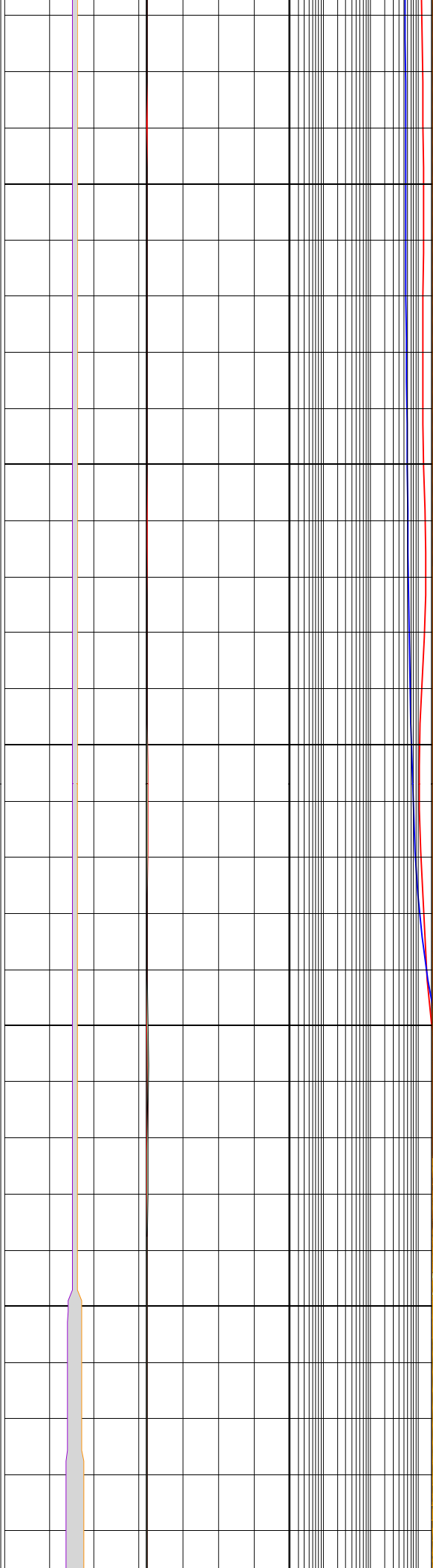
86

88



96


98



100

102


104



106

108


110



112

114


116



118


120

122



124


126



128

130


132



134

136


138



140

142


144



146


148

150



152


154



156

158


160



162

164


166



168

170


172



174



176

178



180


182



184

186


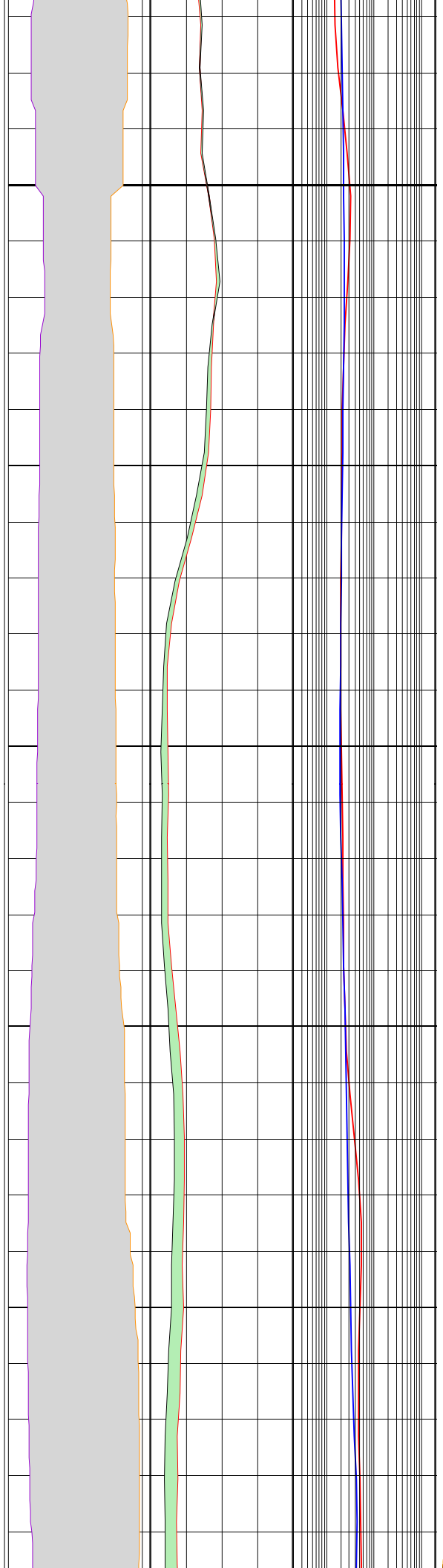
188



190

192


194



196

198


200



202


204

206



208


210



212

214



216



218

220


222



224

226


228



230



232

234



236

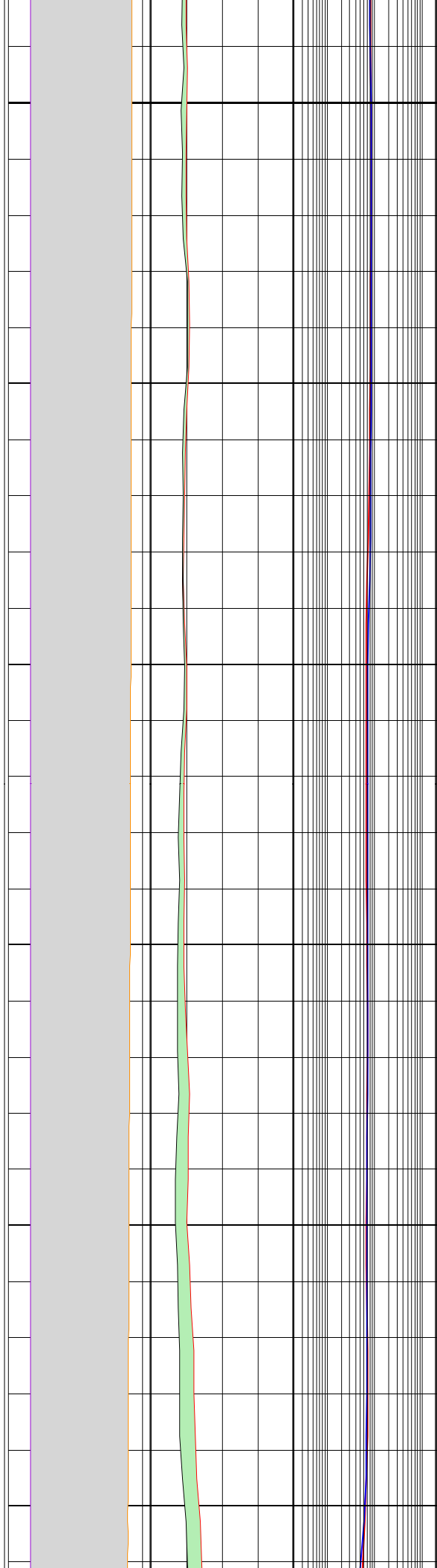
238



240

242



244



246

248



250



258

260


262



268

270


272



274

276


278



280


282

284



286


288



290

292


294



296

298


300



302

304



306



308



310

312



314


316



318

320

322



324

326

328

MD
1 : 2


lgp Area

lgp Area

IDPH_DIT

FMS_pl_static
Horizontal Scale: 1 : 1

FMS_pl_dynamic
Horizontal Scale: 1 : 1



m

<u>C1_FMS</u>	<u>HCGR_DIT</u>	<u>IMPH_DIT</u>
16 (in -16)	0 (gAPI ¹²⁰)	0.2 (ohm.m ²⁰⁰)
<u>C2_FMS</u>	<u>HSGR_DIT</u>	
-16 (in 16)	0 (gAPI ¹²⁰)	

