

Processed FMS Images Depth Unit: m WMSF

COMPANY: Lamont Doherty

WELL: Expedition 324 Hole U1349A

FIELD: Shatsky Rise

Ocean: Pacific

COUNTRY: Japan

Date Processed: Date Logged: 11-Oct-2009

Job Number: Processed at:



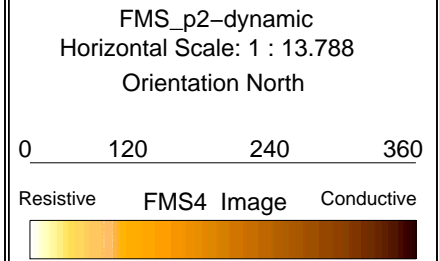
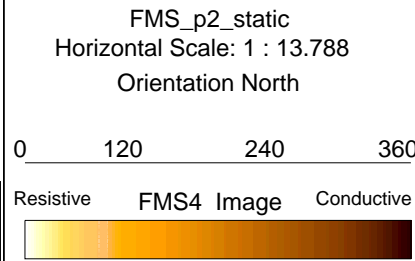
Well Location:

Latitude: N 36° 6.94' Longitude: E 158° 27.53'

Elevations: KB: 11m DF: 11m GL: -3133m

FOLD HERE The well name, location and borehole reference data were furnished by the customer.

All interpretations are opinions based on inferences from electrical or other measurements and we cannot, and do not guarantee the accuracy or correctness of any interpretation, and we shall not, except in the case of gross or willful negligence on our part, be liable or responsible for any loss, costs, damages or expenses incurred or sustained by anyone resulting from any interpretations made by any of our officers, agents or employees. These interpretations are also subject to Clause 4 of our General Terms and Conditions as set out in our current Price Schedule.



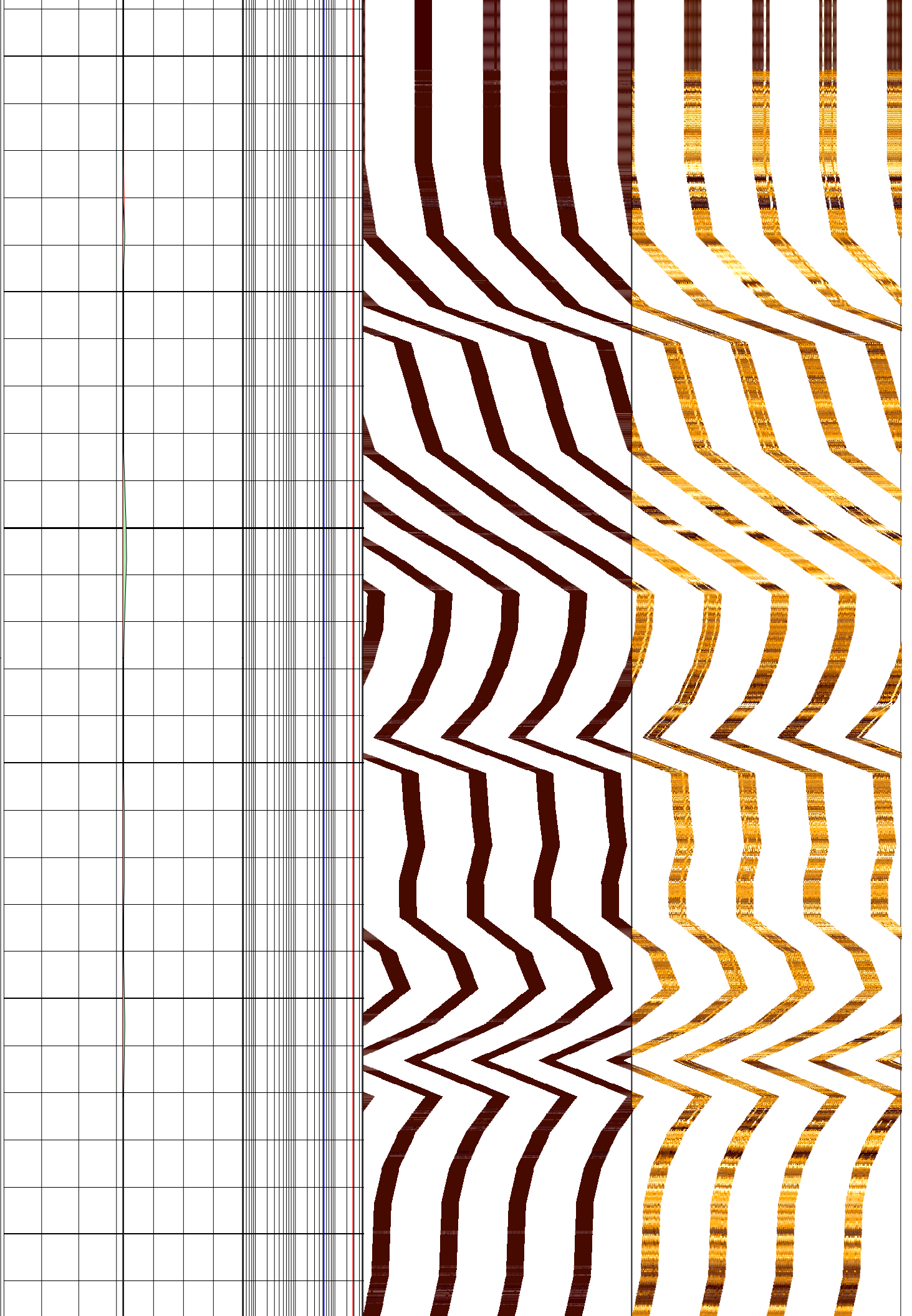
C2_FMS_p1	HSGR_DIT	IDPH_DIT
-16 (in) 16	0 (gAPI) 120	0.5 (ohm.m) 500
C1_FMS_p1	HCGR_DIT	IDPH_DIT
16 (in) -16	0 (gAPI) 120	500 (ohm.m) 500000
lgp_Area_	lgp_Area_	IMPH_DIT
		500 (ohm.m) 500000

MD
1 : 20
m

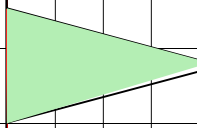
-12

-10

-8




-6



-4



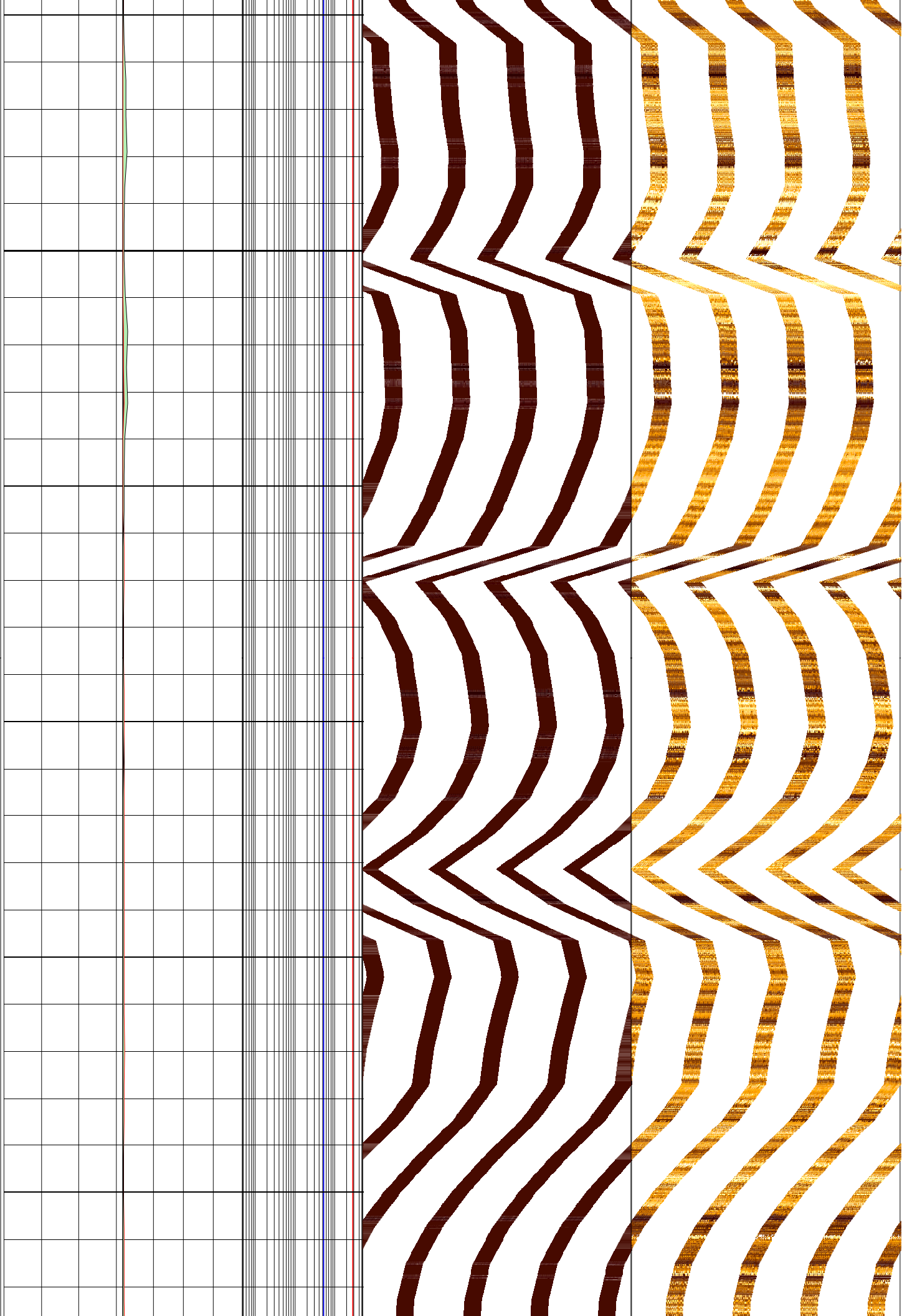
-2



0

2


4



6

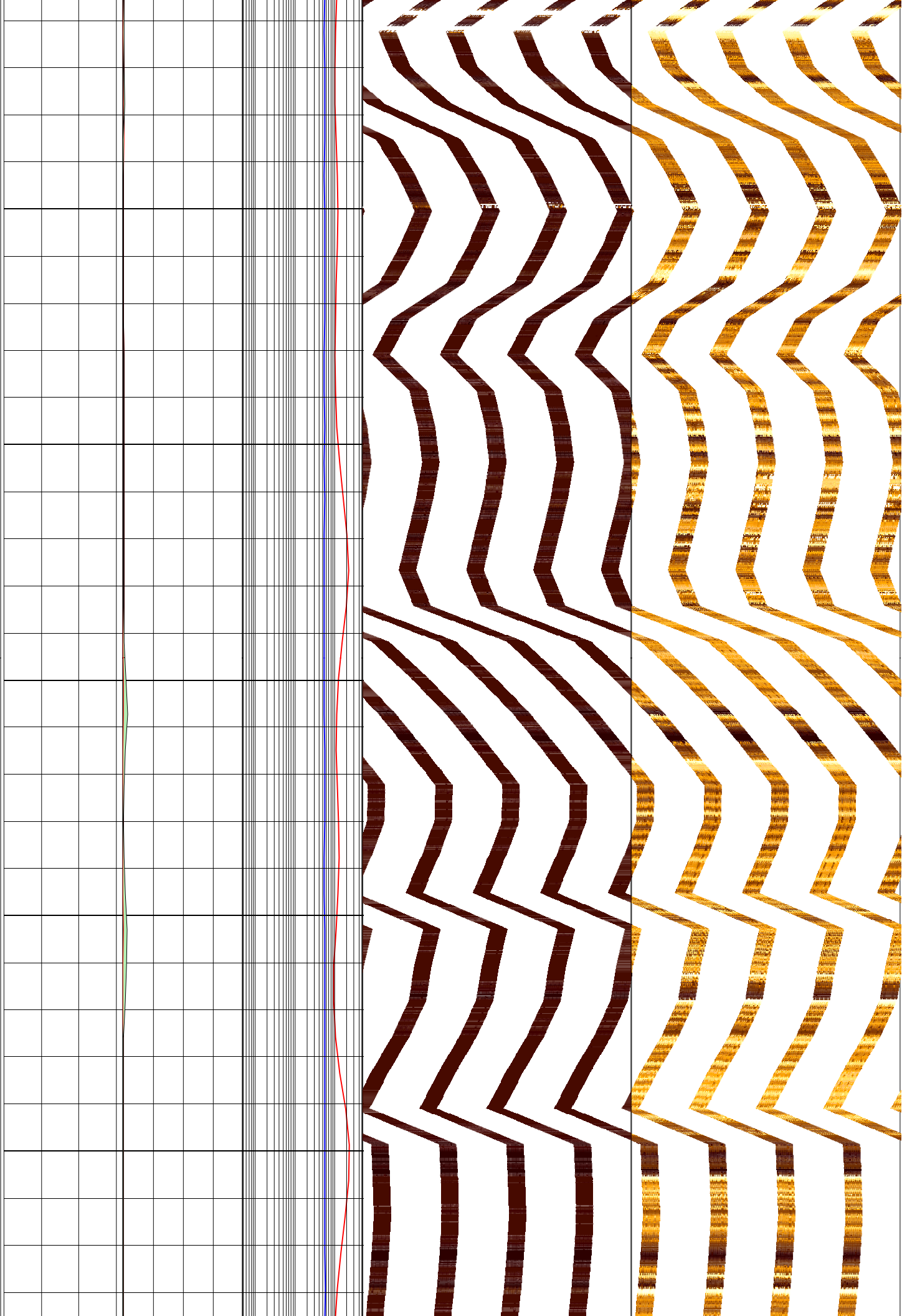
8

10



12


14



16

18

20



22

24

26



28

30


32



34


36

38



40


42



44

46


48



50

52


54



56

58


60




62

64

66






72

74

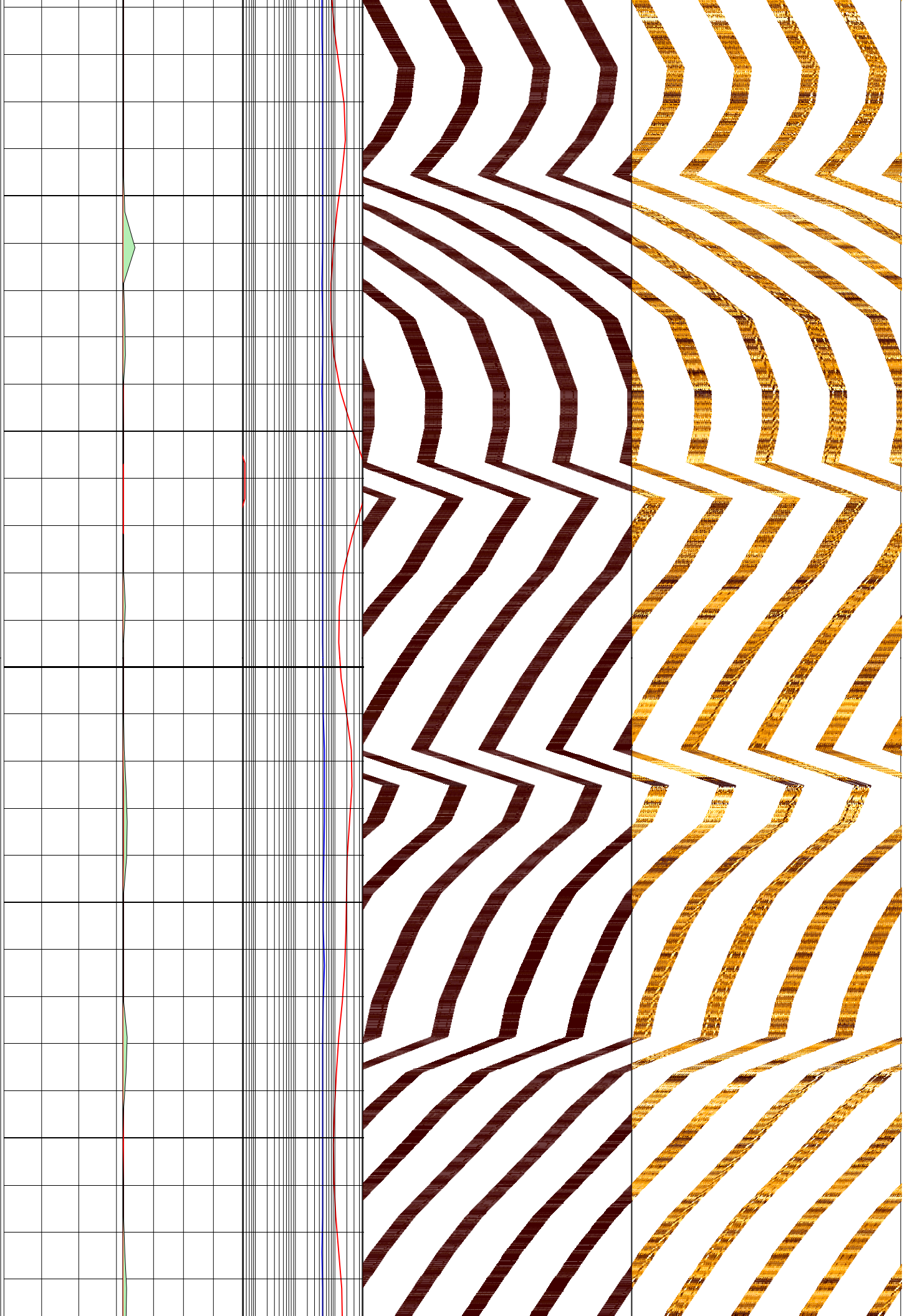
76



78

80

82



84


86

88



90

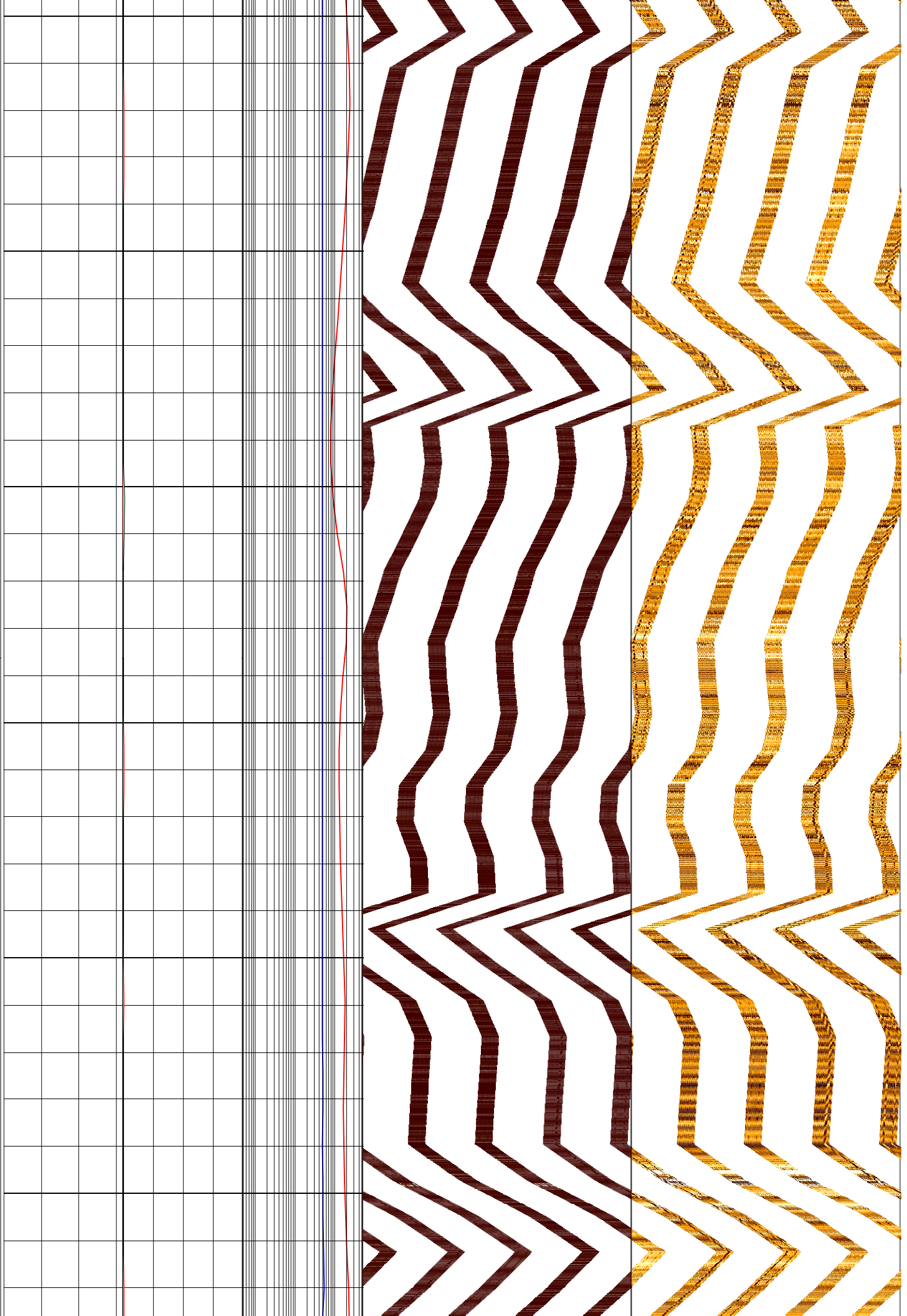
92



94

96


98



100

102

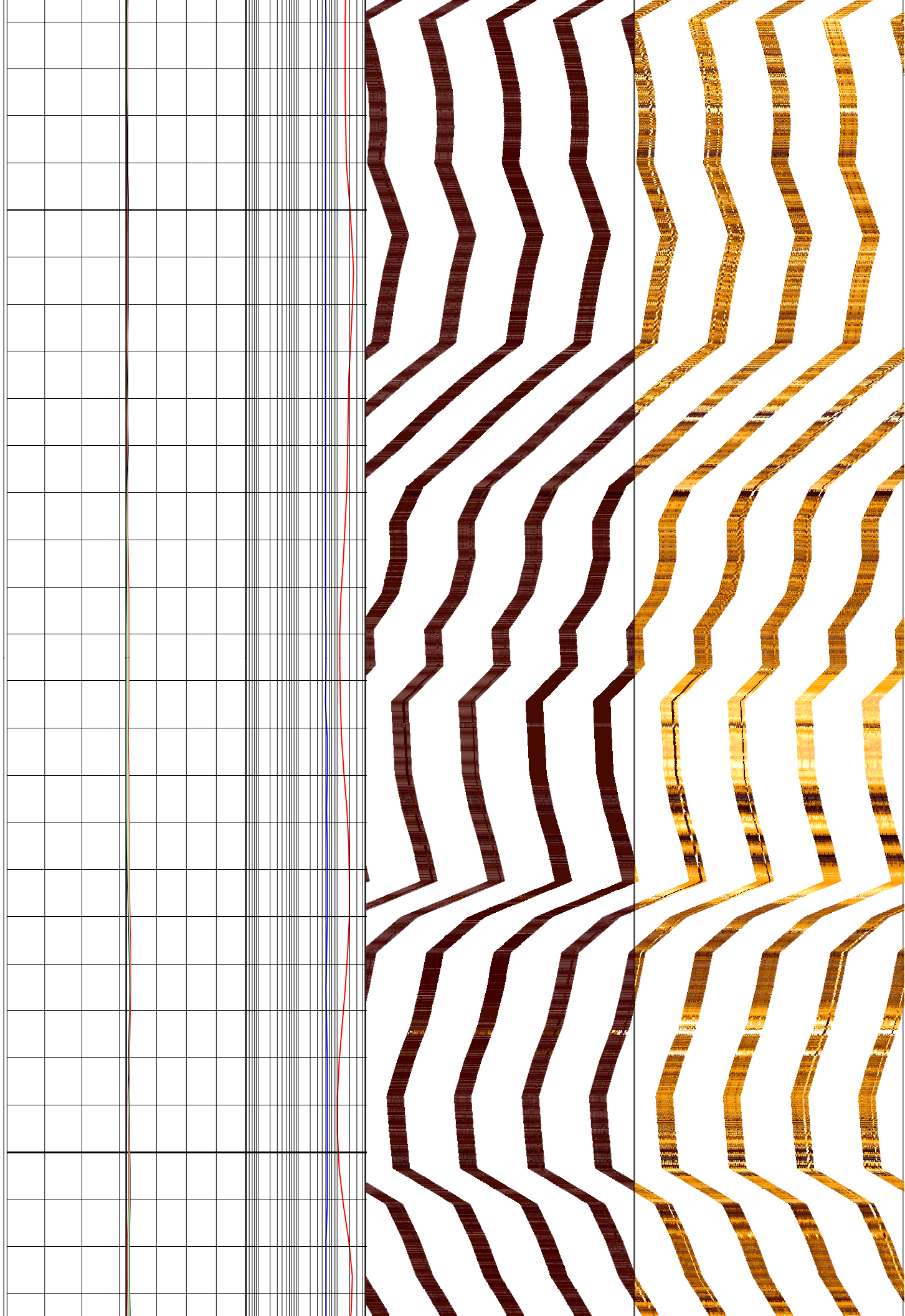
104



106

108


110



112

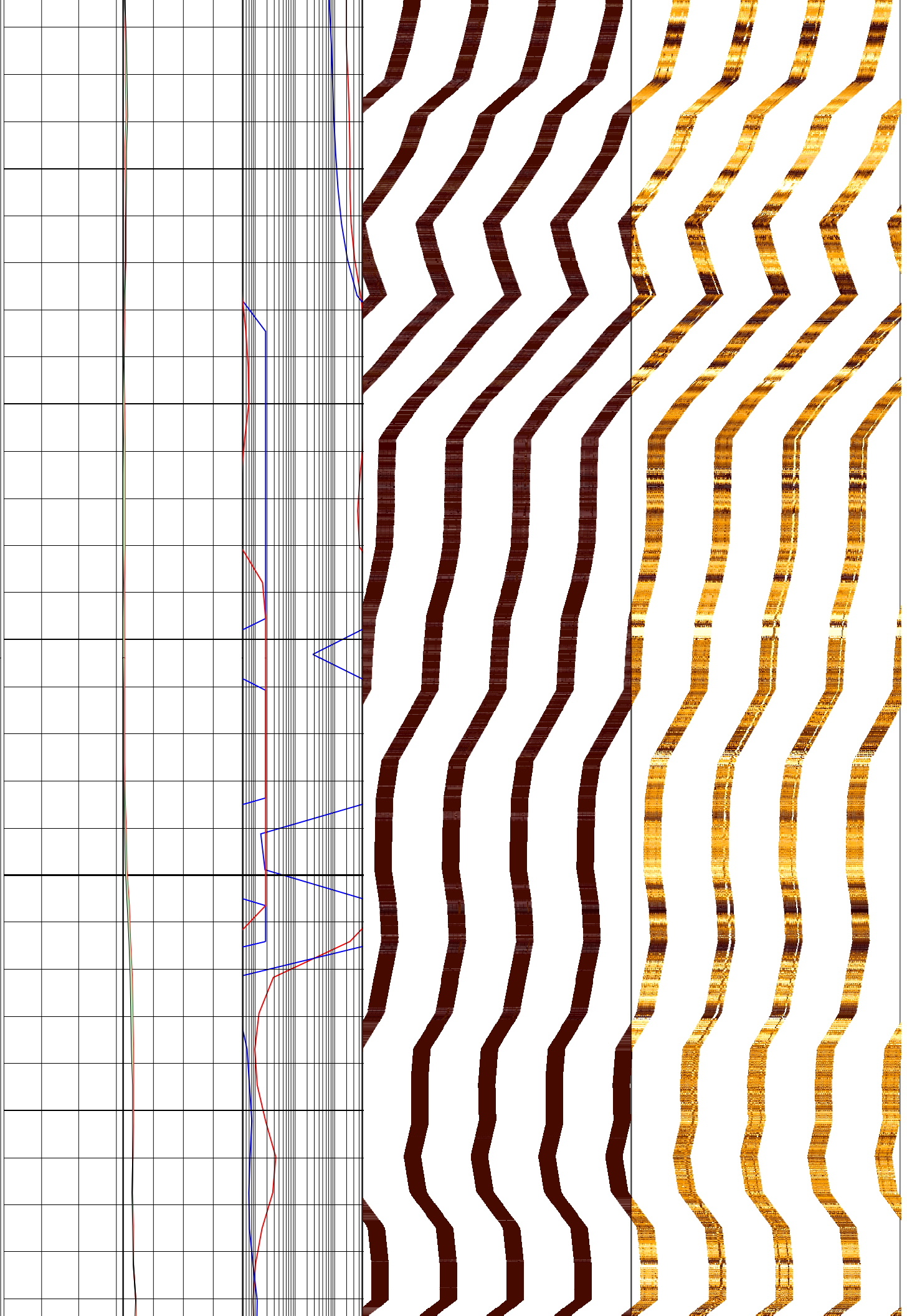
114

116



118


120



122

124


126



128

130


132



134

136

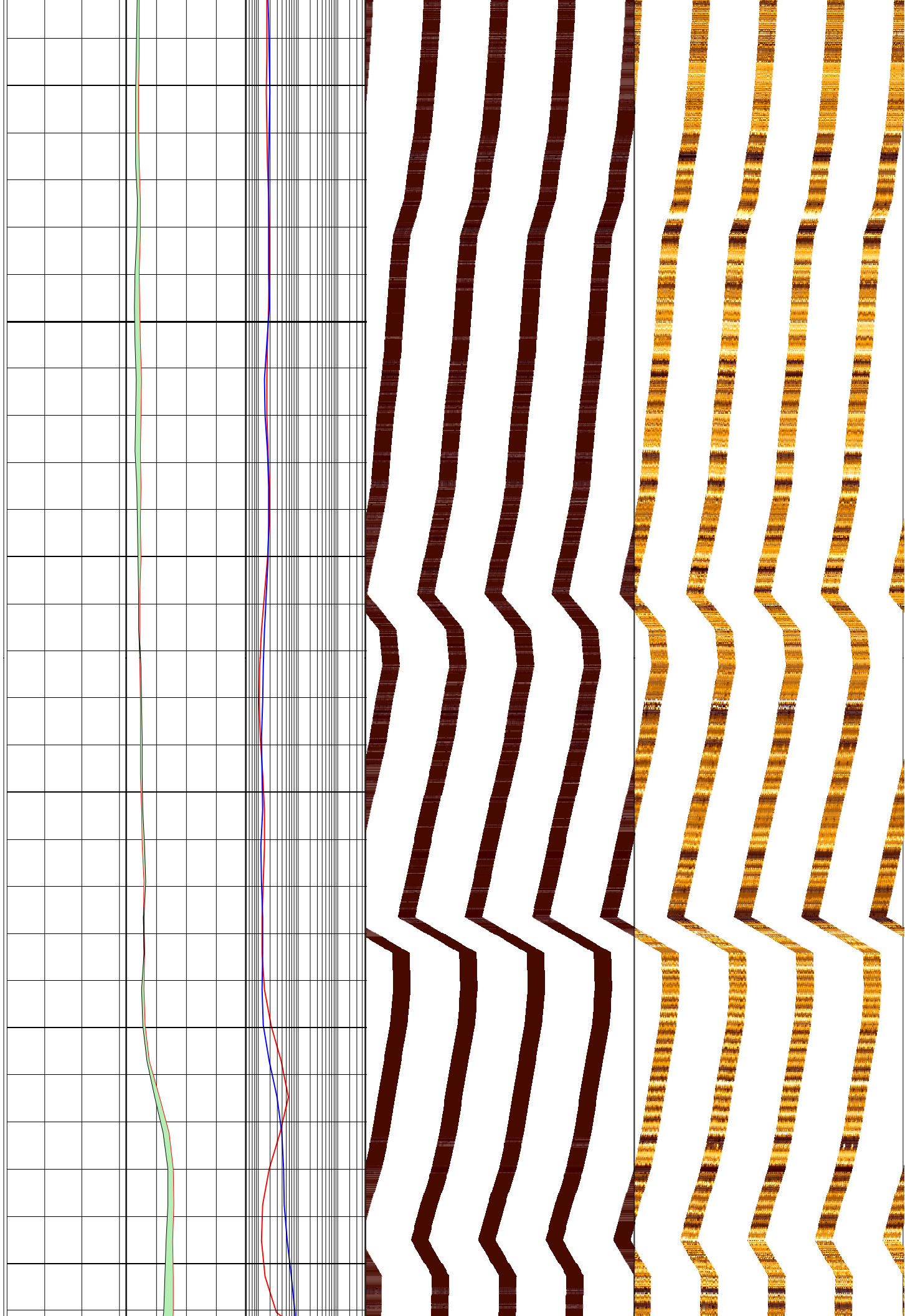
138



140


142

144



146


148



150

152


154



156

158


160



162

164


166



168


170

172



174


176



178

180


182



184

186


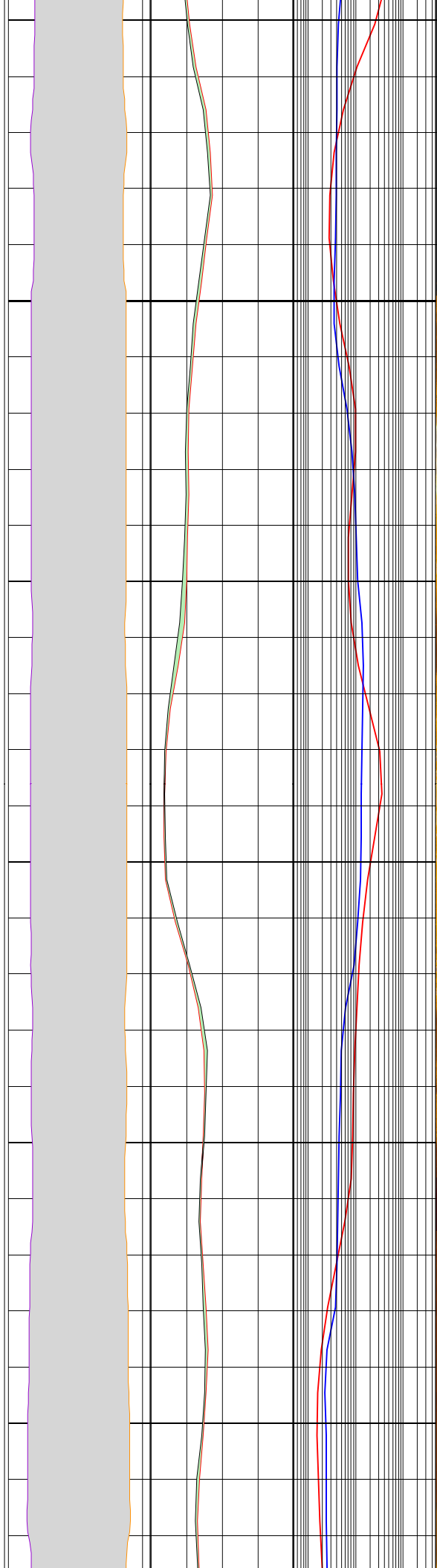
188



190

192

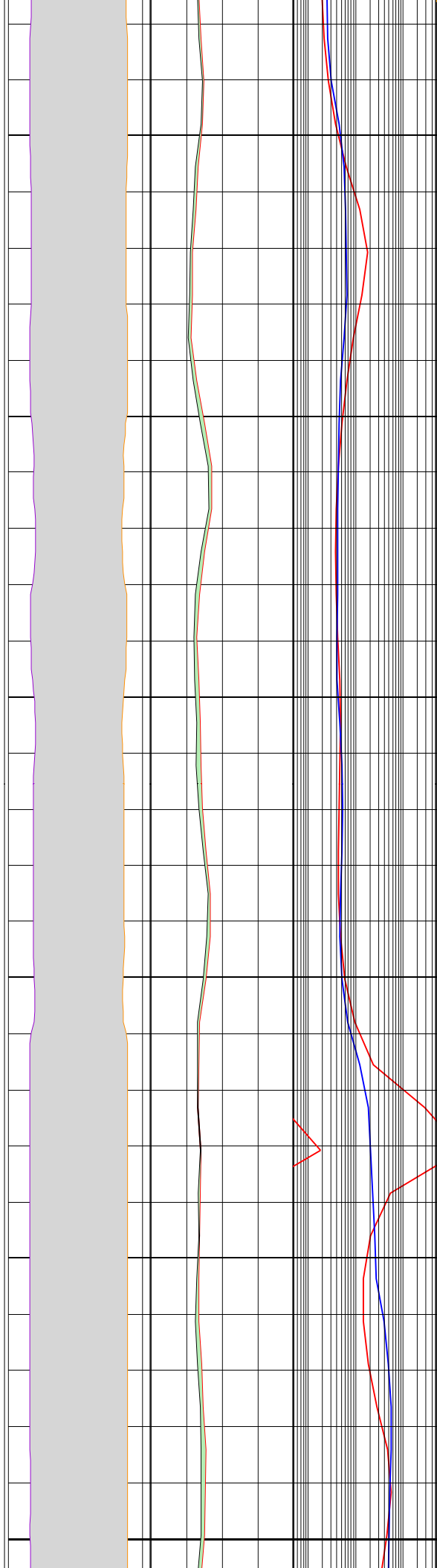
194



196


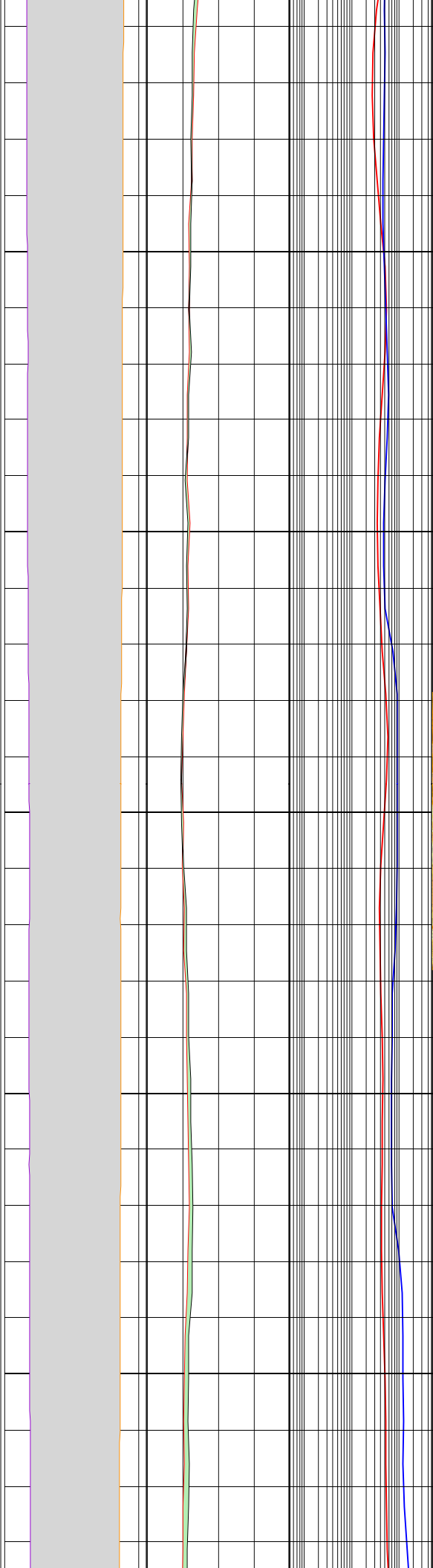
198

200



202


204



206

208

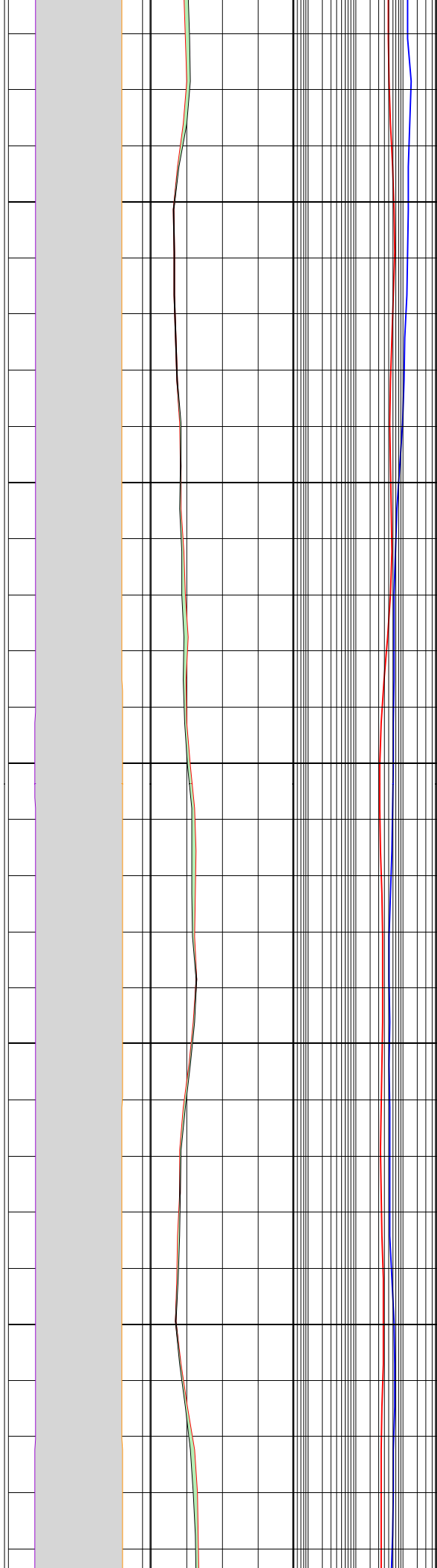
210



212

214


216



218

220

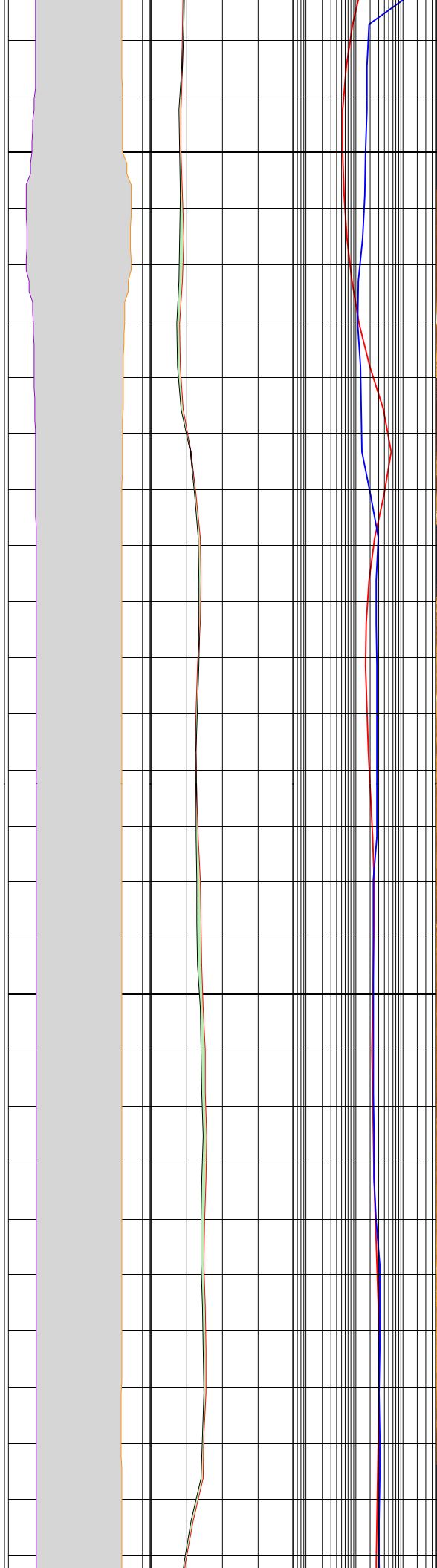
222



224


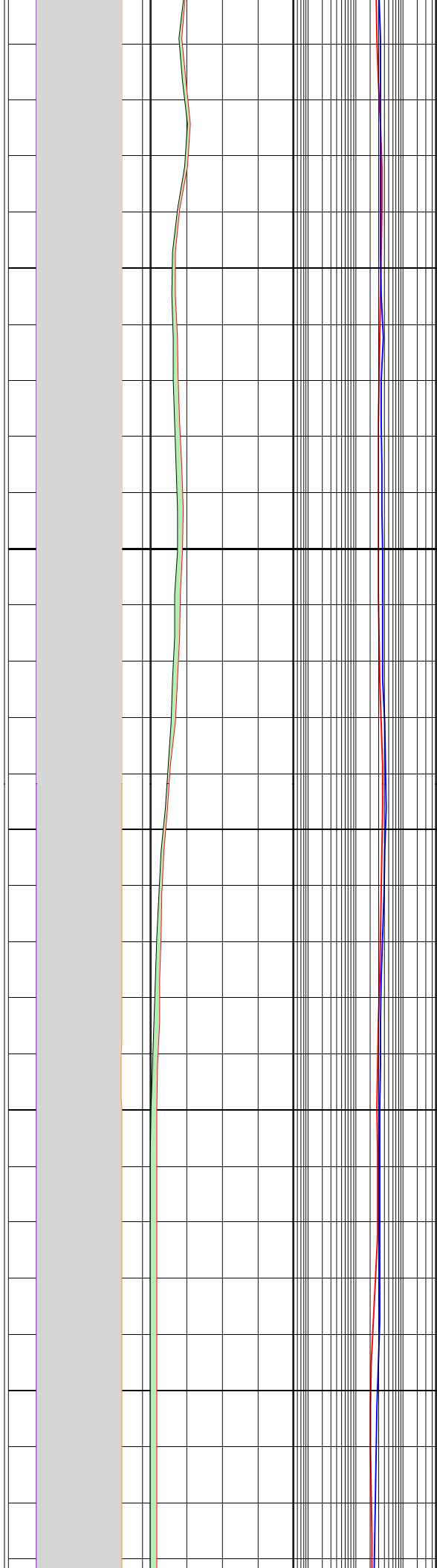
226

228



230


232



234

236

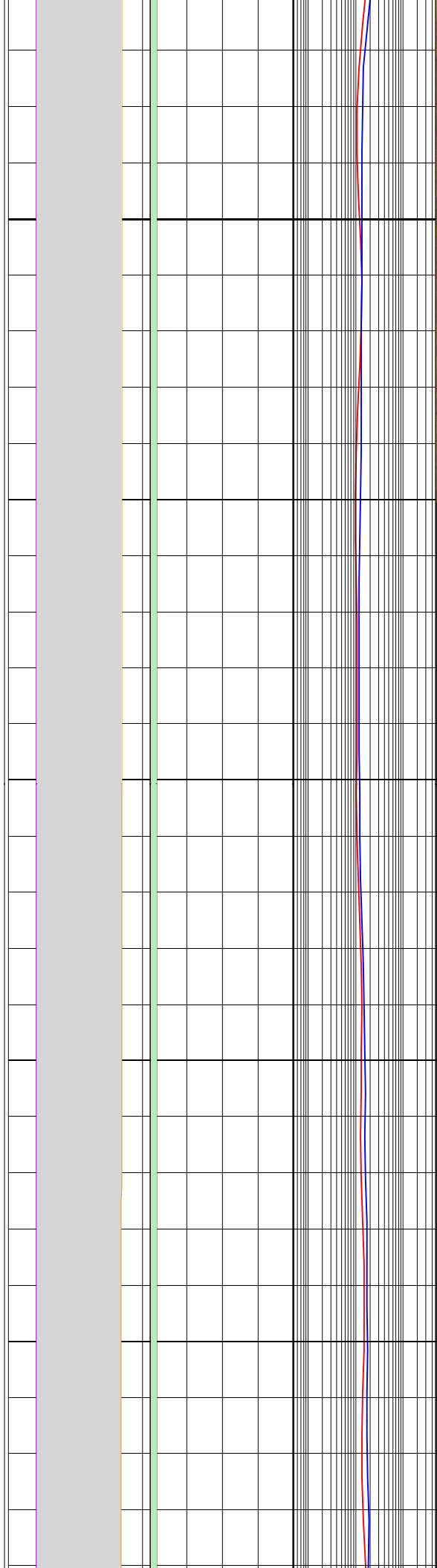
238



240

242

244



246

248

MD
1 : 20
m



MD 1 : 20 m	lgp_Area_	lgp_Area_	IMPH_DIT 500 (ohm.m) 500000	FMS_p1_static Horizontal Scale: 1 : 13.788 Orientation North	FMS_p1_dynamic Horizontal Scale: 1 : 13.788 Orientation North
	C1_FMS_p1 16 (in) -16	HCGR_DIT 0 (gAPI) 120	IDPH_DIT 500 (ohm.m) 500000	0 120 240 360	0 120 240 360
	C2_FMS_p1 -16 (in) 16	HSGR_DIT 0 (gAPI) 120	IDPH_DIT 0.5 (ohm.m) 500	Resistive FMS4 Image Conductive	Resistive FMS4 Image Conductive
			IMPH_DIT	FMS_p2_static	FMS_p2-dynamic

0.5 ohm.m 500

