

# Processed FMS Images Depth Reference: m WMSF

\* A Mark of Schlumberger

Using the following logs: FMS/DSI/GPIT/HNGS

**COMPANY:** Lamont-Doherty Earth Observatory  
**WELL:** Expedition 330 Hole U1374A  
**FIELD:** Louisville Seamounts  
**Rig:** JOIDES Resolution  
**Ocean:** Pacific  
**COUNTRY:** USA  
**Date Logged:** 11-Jan-2011 **Date Processed:**  
**Well Location:** Latitude: S 28 \* 35.75'  
 Longitude: W 173 \* 22.83'  
**Elevations:** KB: 11m DF: 11m GL: -1570.5m  
**API Number:** Job Number:

FOLD HERE The well name, location and borehole reference data were furnished by the customer.

All interpretations are opinions based on inferences from electrical or other measurements and we cannot, and do not guarantee the accuracy or correctness of any interpretation, and we shall not, except in the case of gross or willful negligence on our part, be liable or responsible for any loss, costs, damages or expenses incurred or sustained by anyone resulting from any interpretations made by any of our officers, agents or employees. These interpretations are also subject to Clause 4 of our General Terms and Conditions as set out in our current Price Schedule.

Field Recording:	Location: Houston	Software Version: 17C0-154	Engineer: K. Swain
Office Recording:	ICS Center:	Baseline: 4.5	Log Analyst:

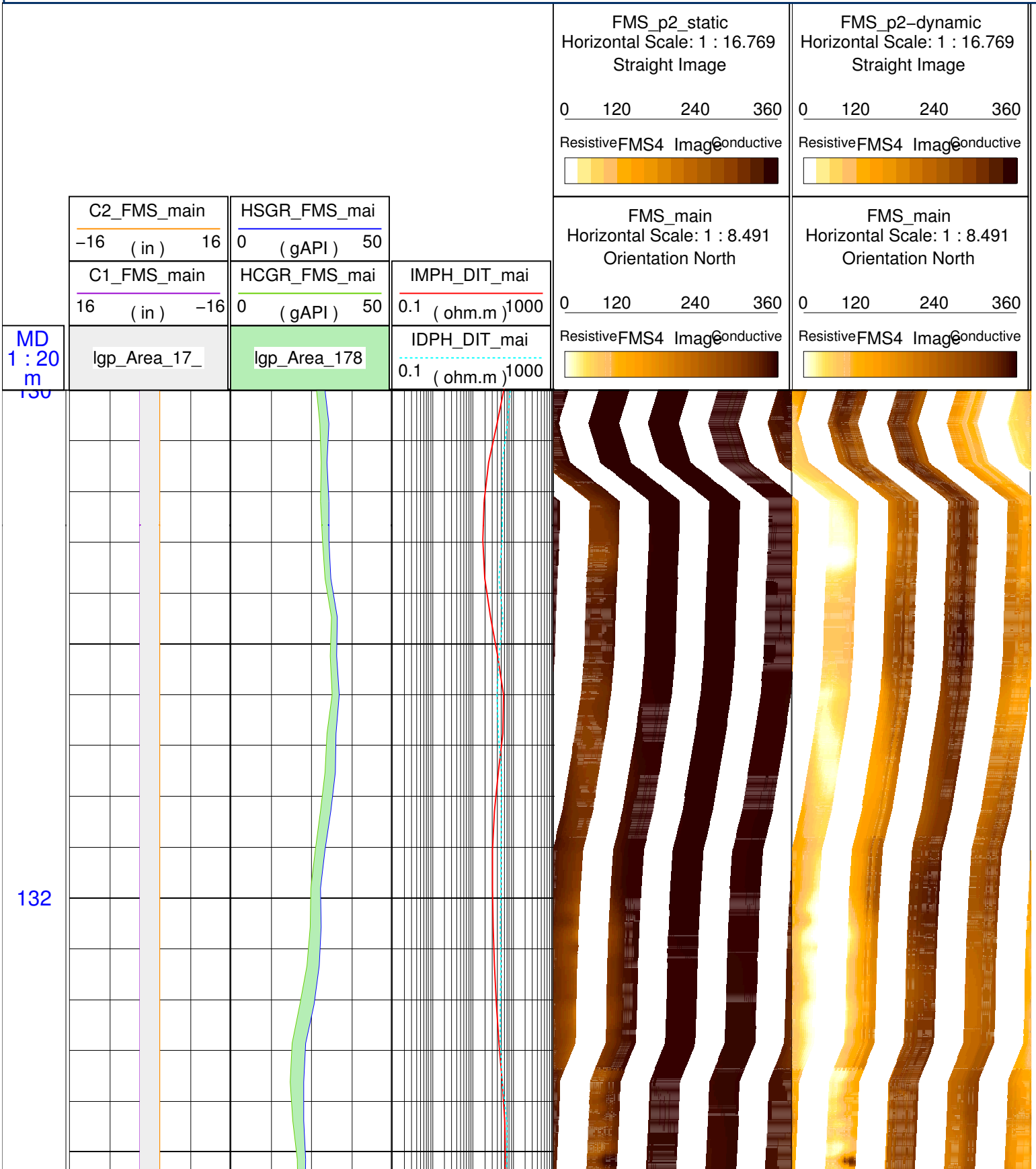
### Mud and Borehole Measurements:

Rm @ Measured Temperature: @	BHT: 10degC	Bitsize:
Rmf @ Measured Temperature: @	Type Fluid in Hole:	Seawater
Rmc @ Measured Temperature: @	Mud Density: 1.03g/cm3	

### Remarks:

Data depth-shifted and depth-matched. Depth reference: m WMSF. Drill pipe at 127 m WMSF. Water depth at 1570.5 m WRF. Average peak-to-peak heave: 1 m. Wireline heave compensator was used during the logging operation.

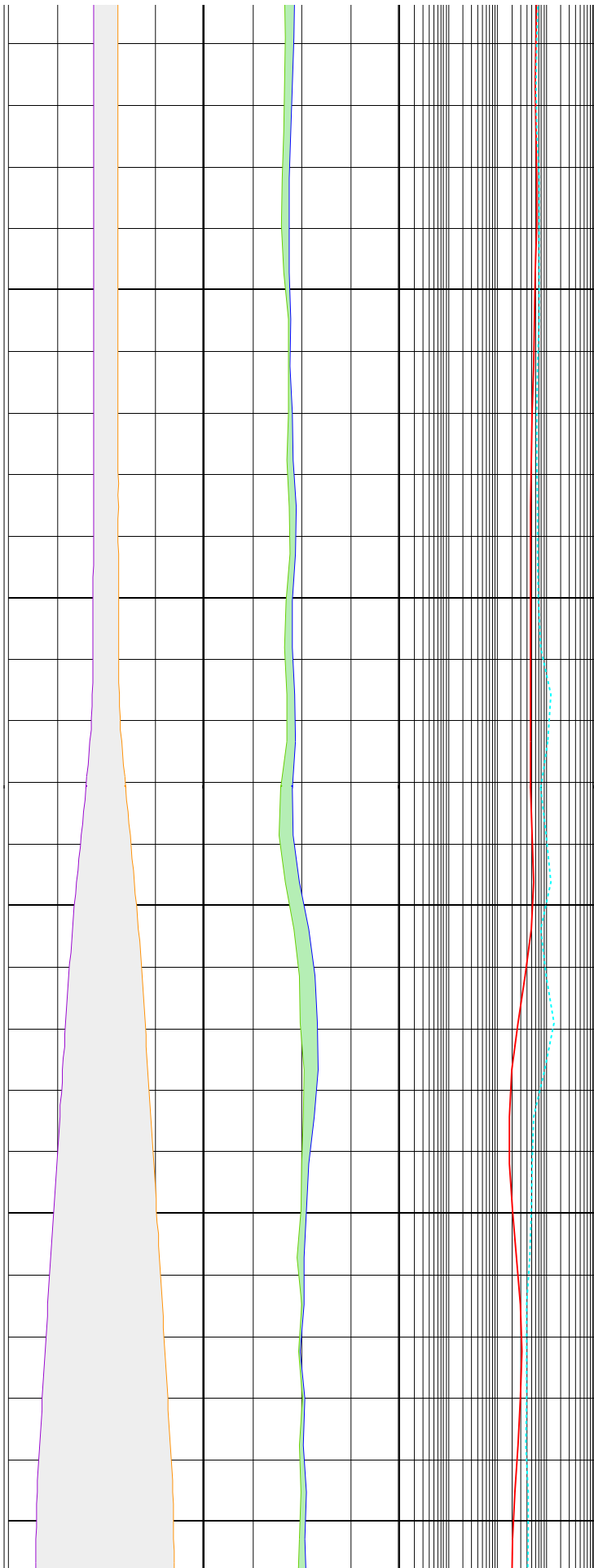
Average peak-to-peak heave: 1 m. Wireline heave compensator was used during the logging operation.



134


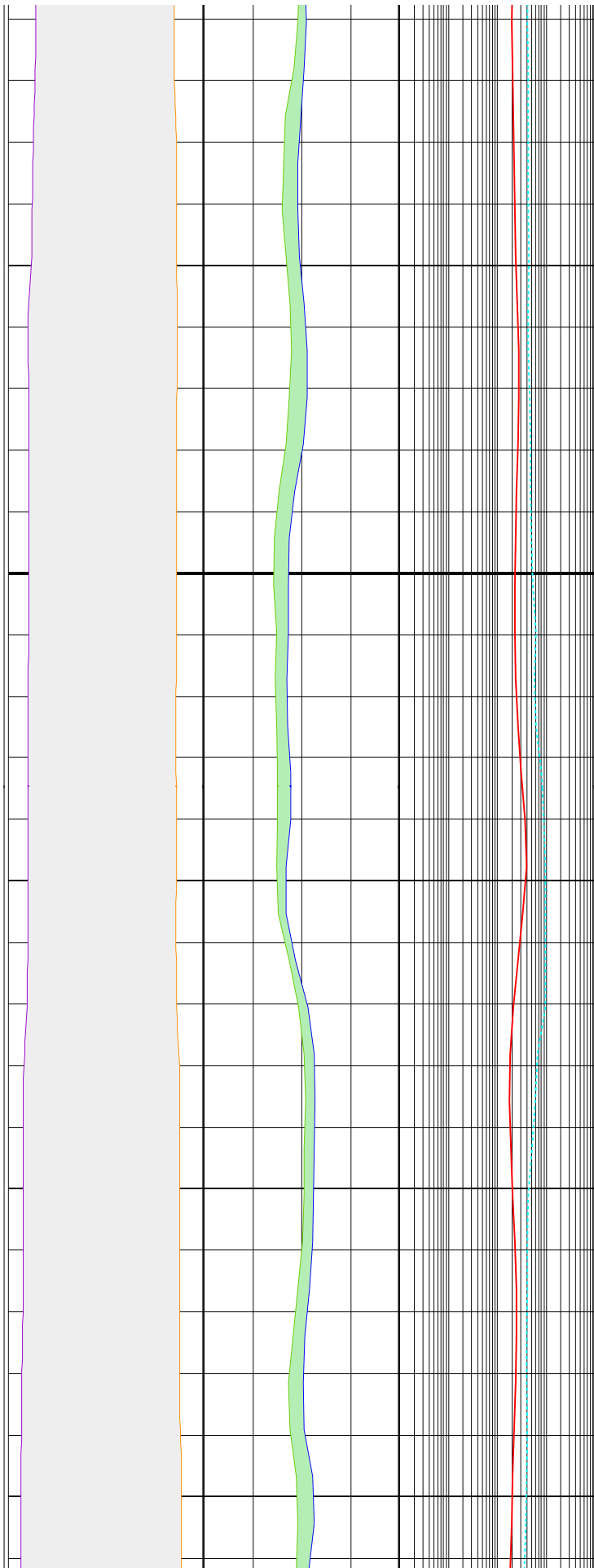
136

138



140


142



144


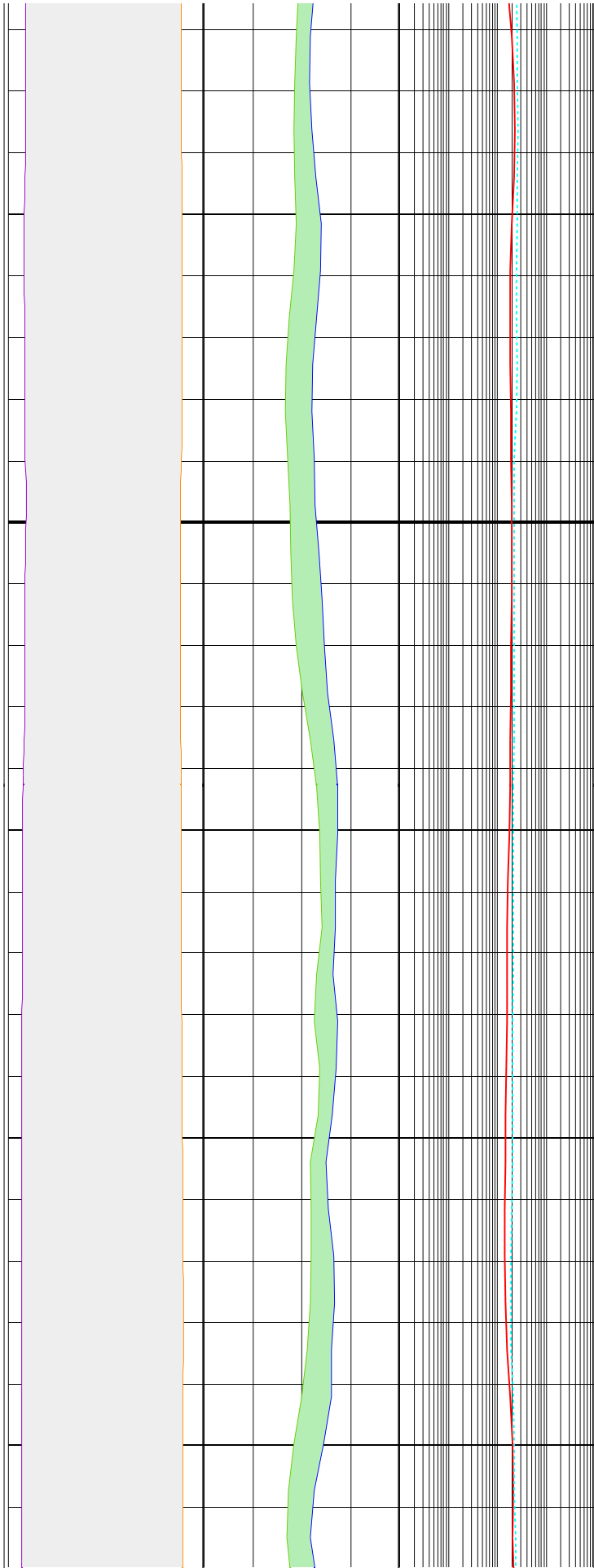
146

148



150


152



154


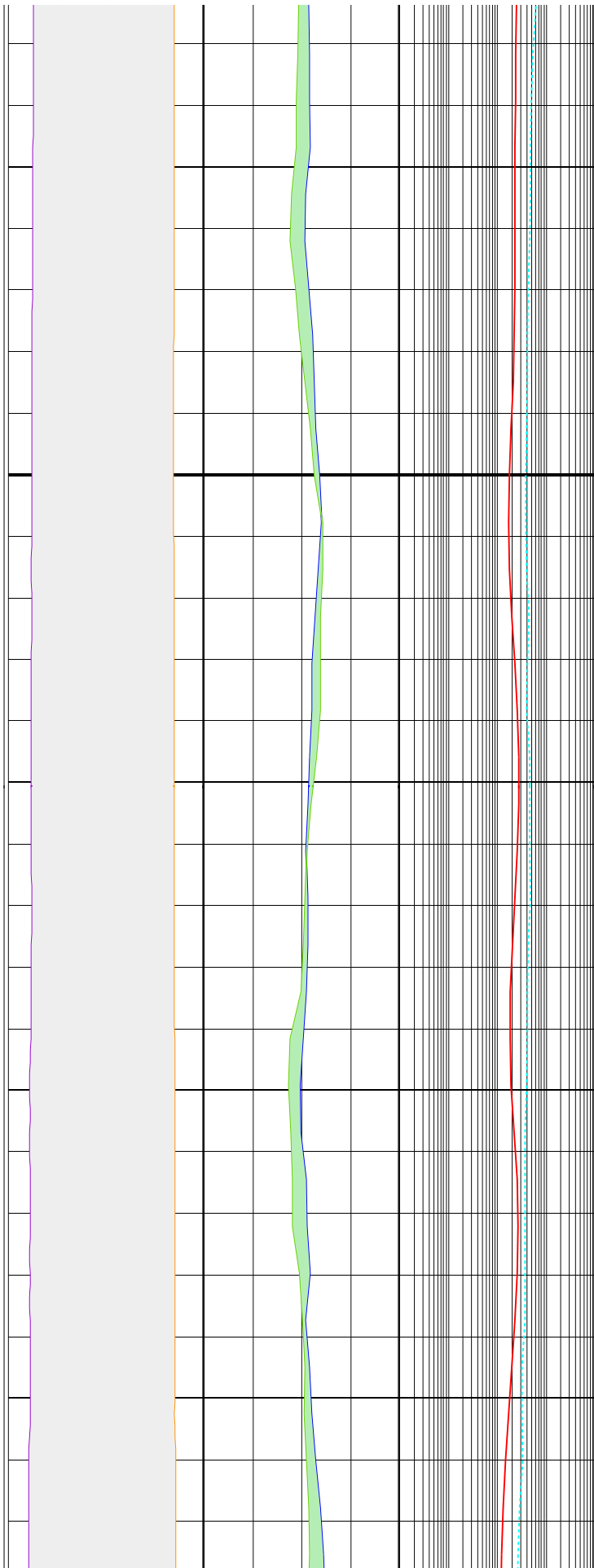
156

158



160

162






164


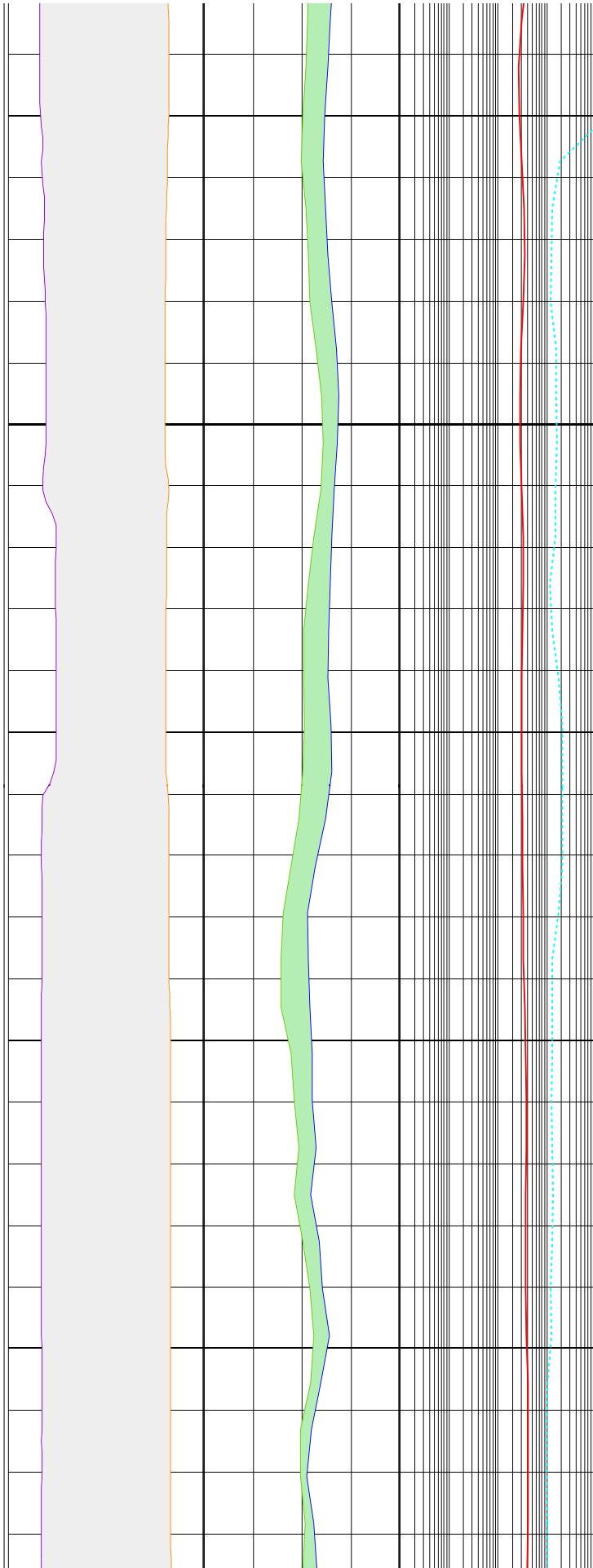
166

168



170


172



174


176

178



180


182



184

186


188



190


192

194



196


198



200

202


204





206


208



210


212

214



216


218



220


222

224



226


228



230


232

234



236



238



240

242

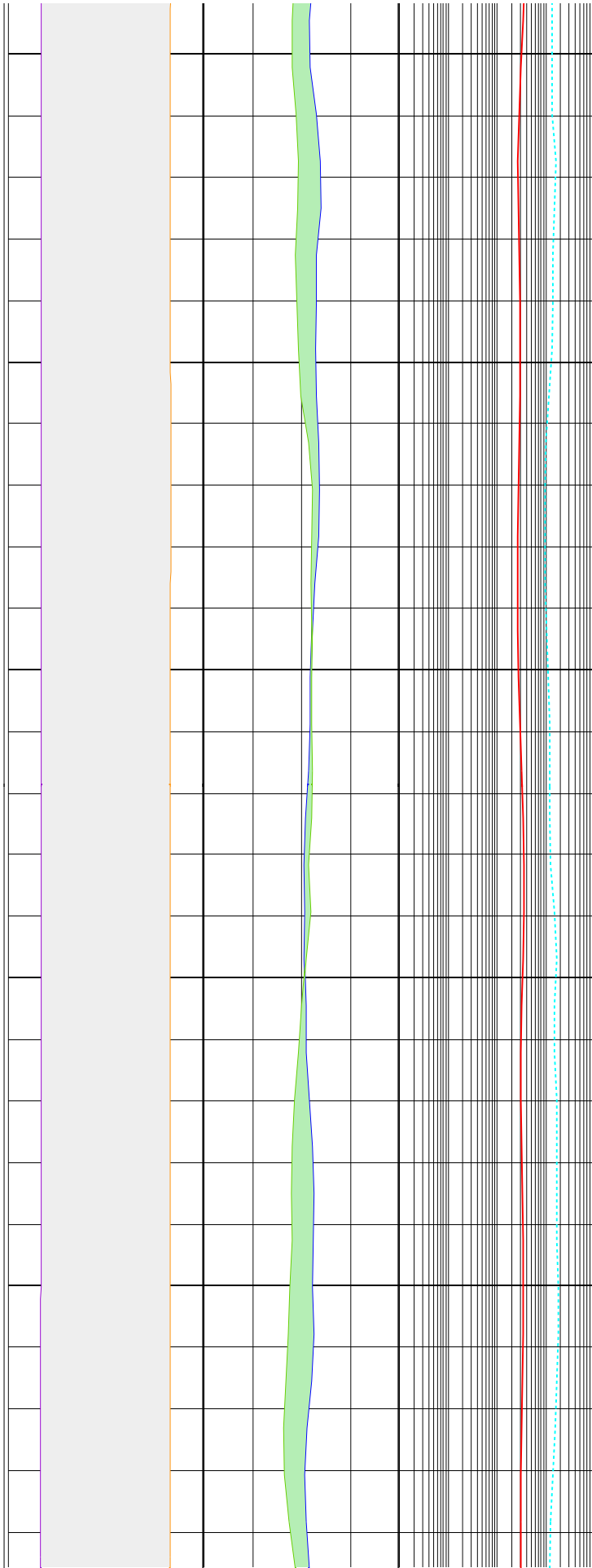
244





246


248



250

252


254



256


258

260



262


264



266


268

270



272


274



276


278

280



282

284






286


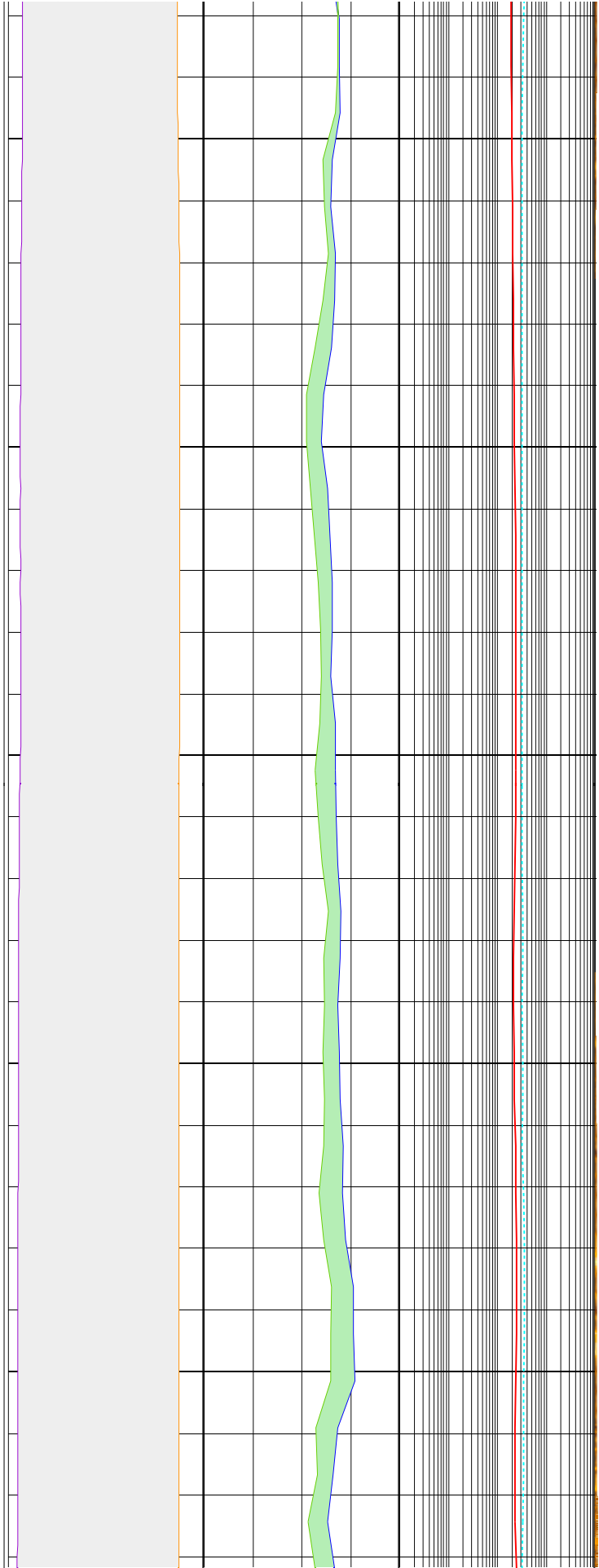
288

290



292


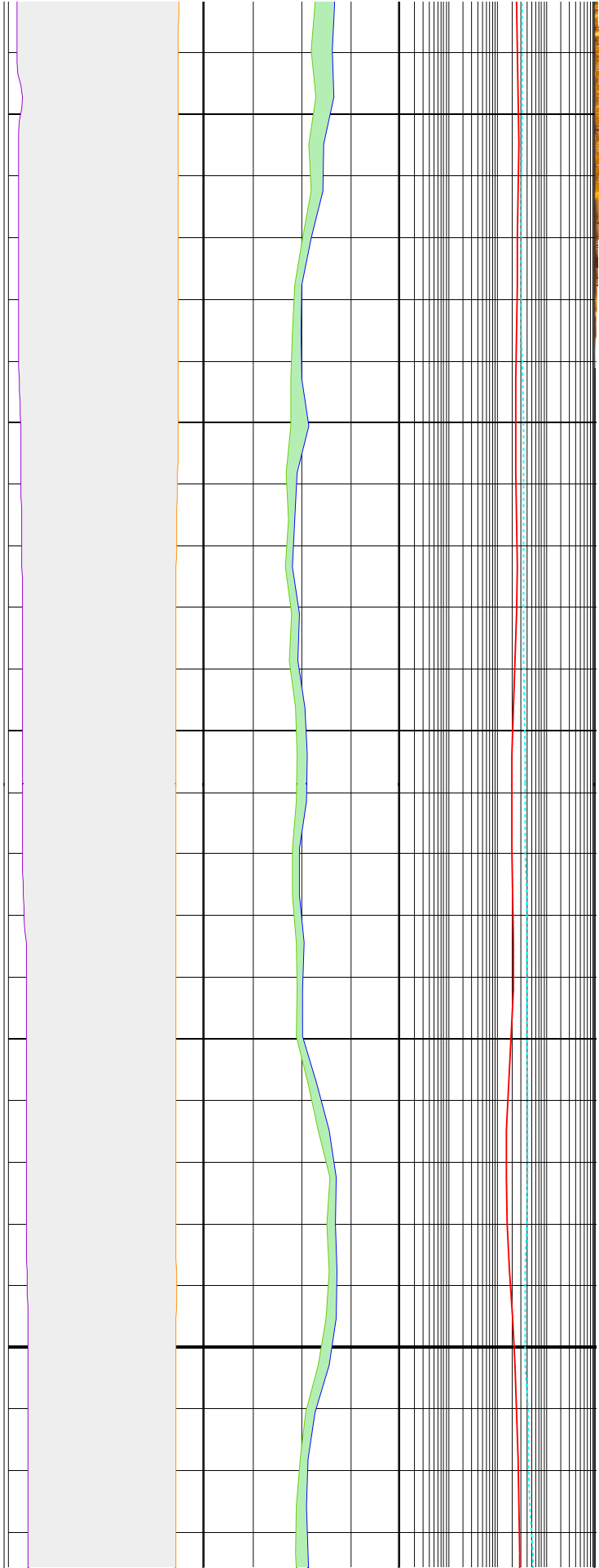
294



296


298

300



302


304



306


308

310



312


314



316

318


320



322

324


326





328


330



332


334

336



338


340



342


344

346



348


350



352


354

356



358


360



362

364


366





368


370



372

374


376



378

380


382



302

384


386



388


390

392



394


396



398


400

402



404

406






408


410

412



414


416



418


420

422



424


426



428


430

432



434


436



438

440


442



444

446


448





450


452



454


456

458



460


462



464


466

468



470


472



474


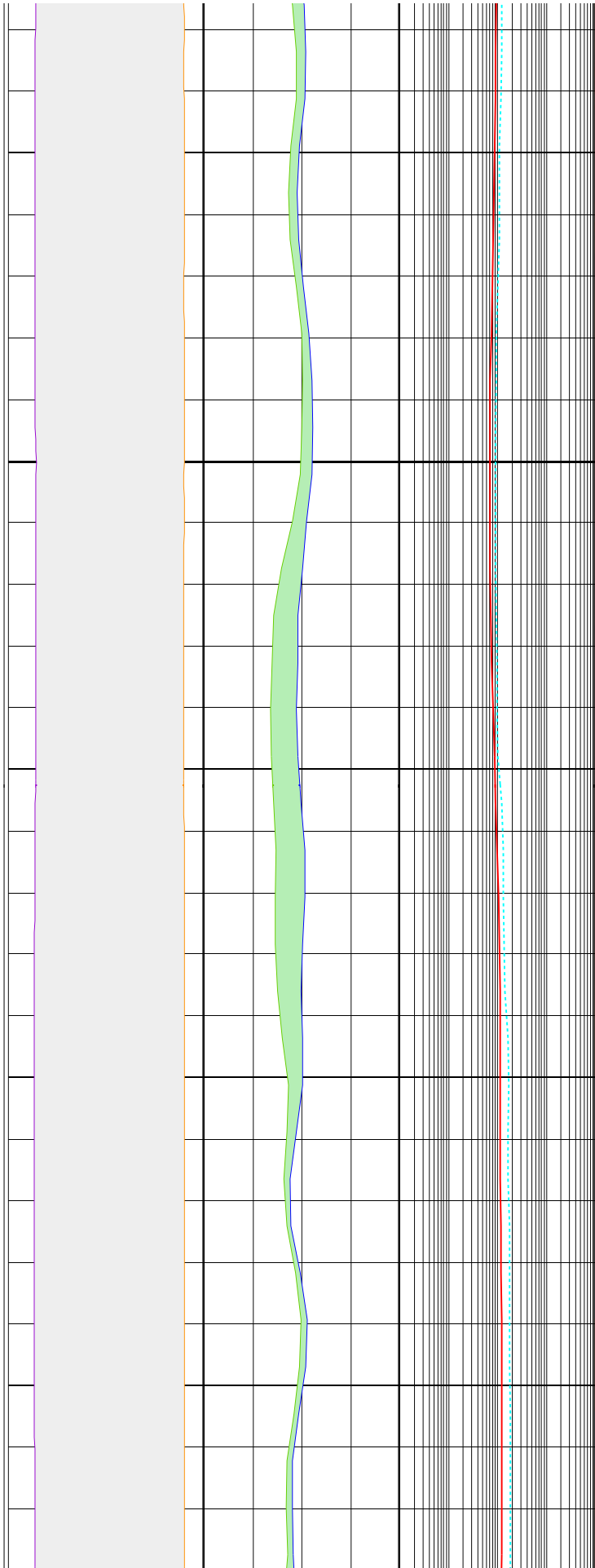
476

478



480


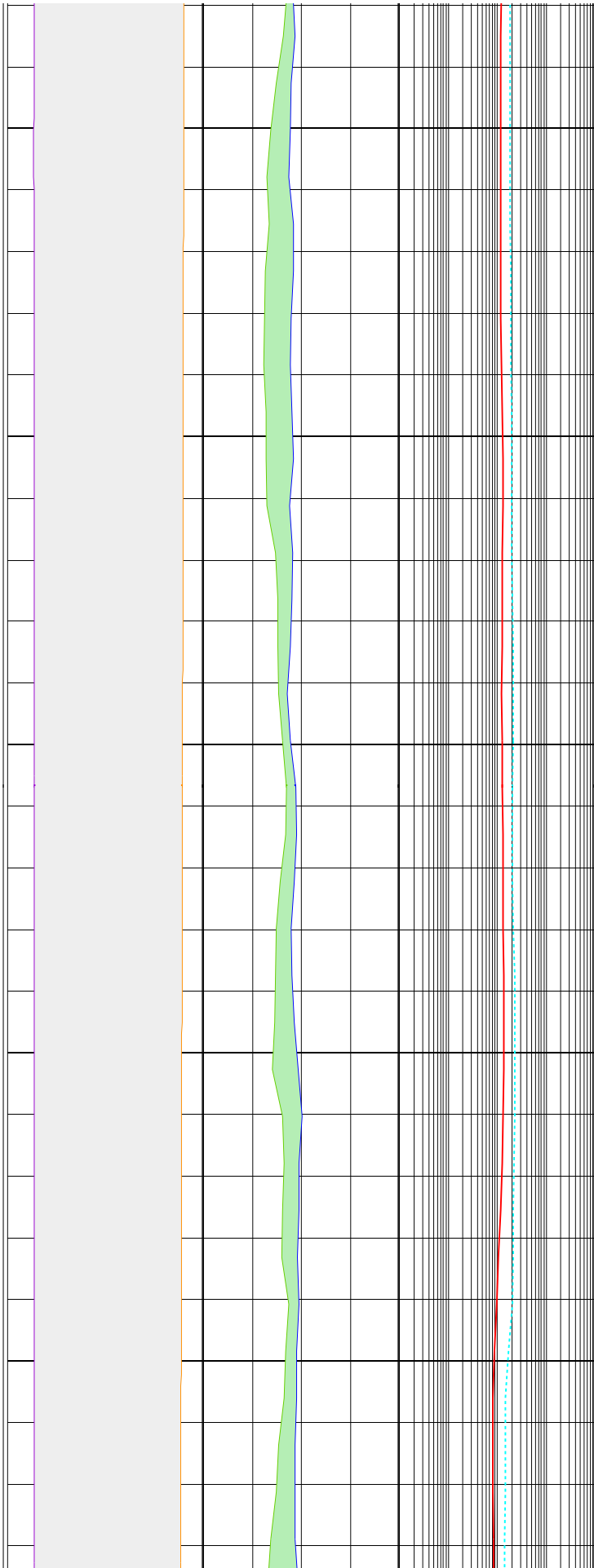
482



484

486


488





490


492



494


496

498



500


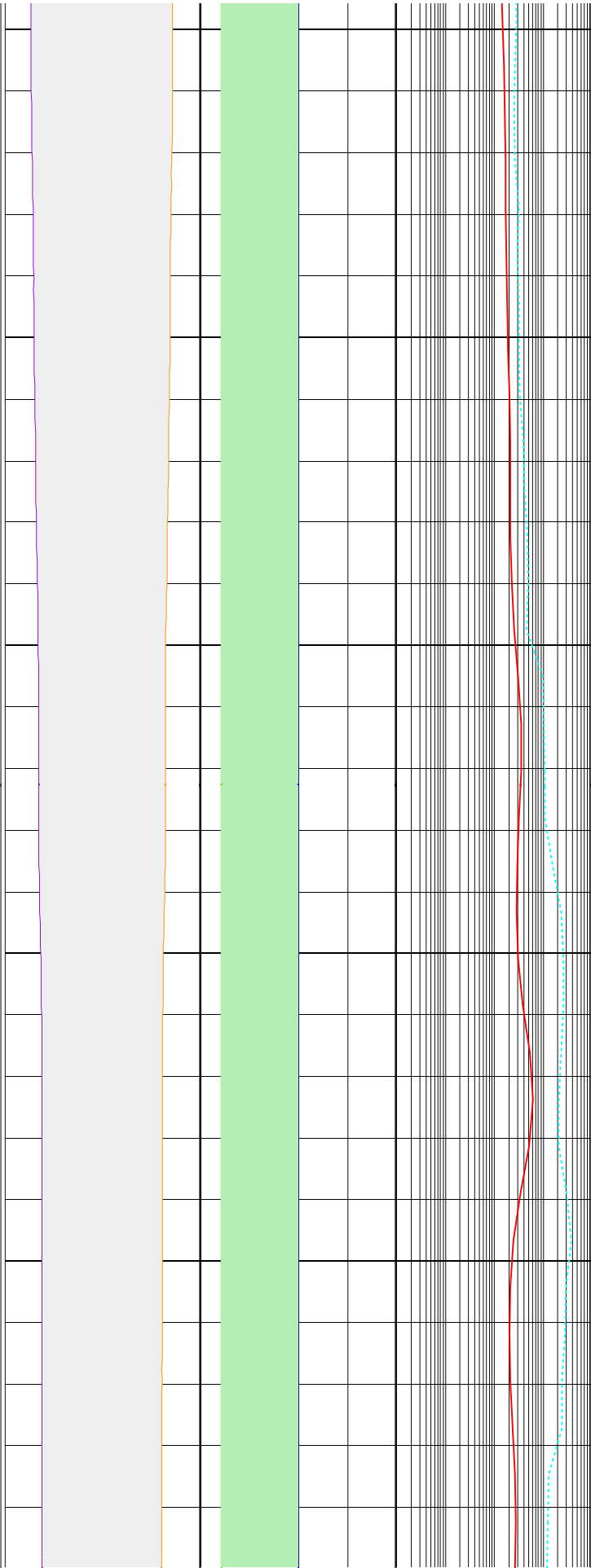
502



504

506


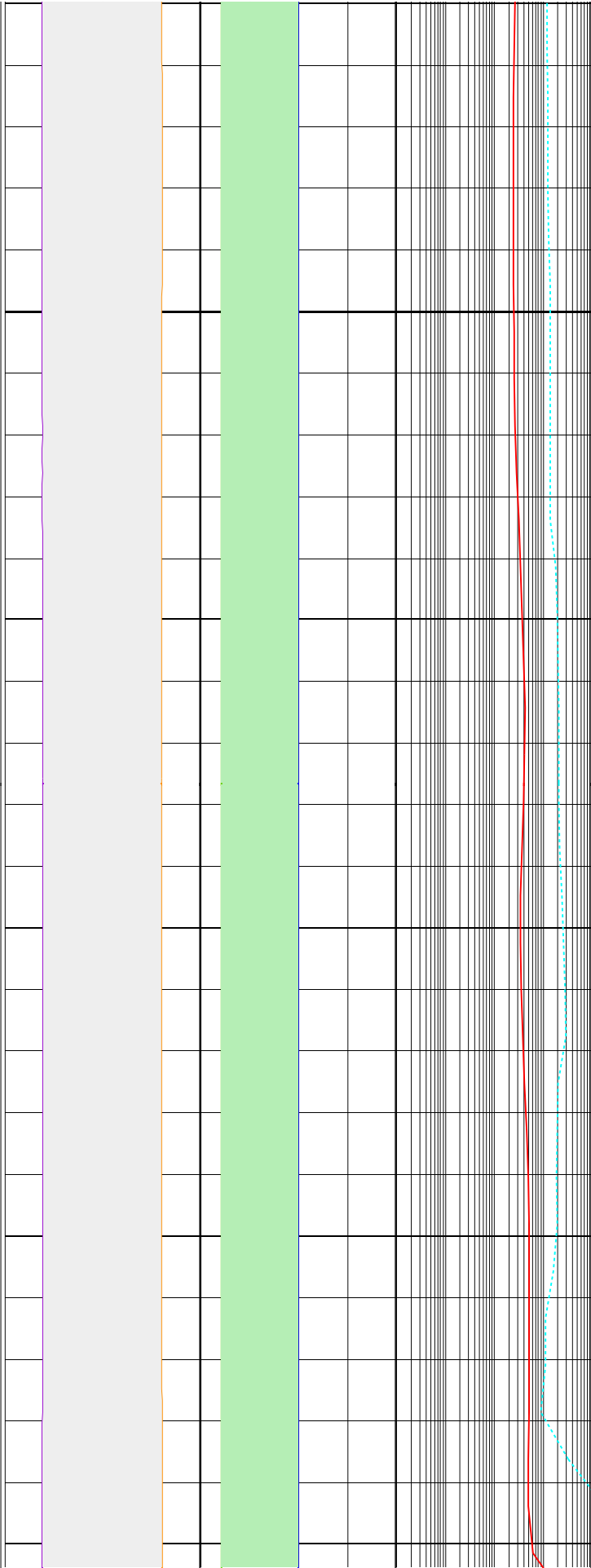
508



510



512

514


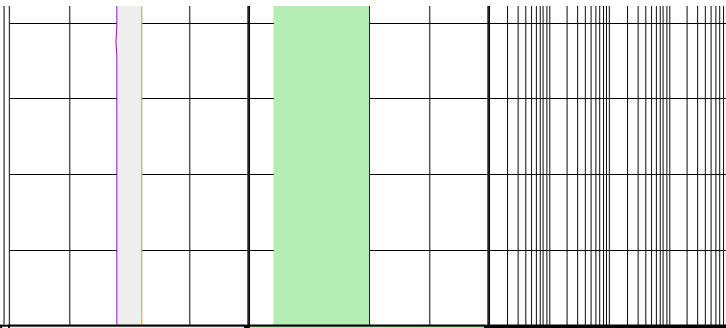


516

518



530  
MD  
1 : 20  
m



lgp_Area_17_	lgp_Area_178	IDPH_DIT_mai 0.1 ( ohm.m)1000
C1_FMS_main 16 (in) -16	HCGR_FMS_mai 0 (gAPI) 50	IMPH_DIT_mai 0.1 ( ohm.m)1000
C2_FMS_main -16 (in) 16	HSGR_FMS_mai 0 (gAPI) 50	

