COMPANY: Lamont Doherty

WELL: ODP Leg 194, Site 1199A

FIELD: Marion Plateau

Country: Australia Ocean: Pacific Ocean

Country: Australia
Field: Marion Plateau
Location: Rig- Joides Resolution
Well: ODP Leg 194, Site 1199A
Company: Lamont Doherty

Schlumberger Formation Micro-Scanner

LOCATION

Rig- Joides Resolution	Elev.:	K.B.	11.3 m
		G.L.	-327 m
		D.F.	11 m
Permanent Datum: GROUND LEVEL	Elev.:		
Log Measured From: DES		above Perm. Datum	
Drilling Measured From: DES			

API Serial No.	SECTION	TOWNSHIP	RANGE

	Run 1	Run 2	Run
Logging Date	2/22/01		
Run Number	1		
Depth Driller	746.5 m		
Schlumberger Depth	454 m		
Bottom Log Interval	453 m		
Top Log Interval	404.5 m		
Casing Driller Size @ Depth	0.000 in @ 412 m	@	
Casing Schlumberger	412 m		
Bit Size	9.875 in		
Type Fluid In Hole	Sepiolite		
MUD Density / Viscosity	1.1 g/cm3		
MUD Fluid Loss / PH			
MUD Source Of Sample			
RM @ Measured Temperature	@	@	
RMF @ Measured Temperature	@	@	
RMC @ Measured Temperature	@	@	
Source RMF / RMC			
RM @ MRT / RMF @ MRT	@ @	@ @	
Maximum Recorded Temperatures			
Circulation Stopped / Time	2/22/01 1100		
Logger On Bottom / Time	See Log		
Unit Number / Location	99 Houston		
Recorded By	Steve Kittredge		
Witnessed By	Heike Delius, Gregor Eberli		

	Run 1	Run 2	Run
Logging Date			
Run Number			
Depth Driller			
Schlumberger Depth			
Bottom Log Interval			
Top Log Interval			
Casing Driller Size @ Depth		@	
Casing Schlumberger			
Bit Size			
Type Fluid In Hole			
MUD Density / Viscosity			
MUD Fluid Loss / PH			
MUD Source Of Sample			
RM @ Measured Temperature		@	
RMF @ Measured Temperature		@	
RMC @ Measured Temperature		@	
Source RMF / RMC			
RM @ MRT / RMF @ MRT	@	@	@
Maximum Recorded Temperatures			
Circulation Stopped / Time			
Logger On Bottom / Time			
Unit Number / Location			
Recorded By			
Witnessed By			

| | | |

AH-CMEAY
AH-CMEAY 765

21.37

SDT-C
SDC-CB 261
ECH-KR
SLS-ZA 611

20.08

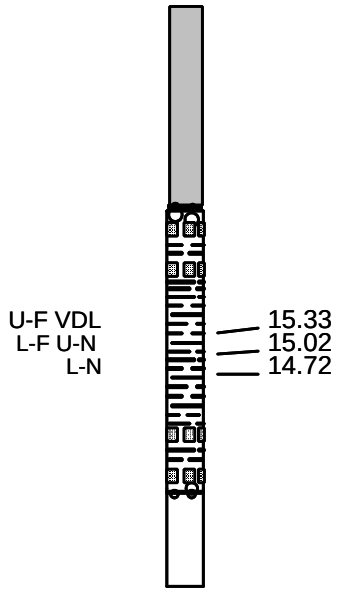

AH-MCD
AH-MCD

11.60

NGT-C
NGD-A 1720
NGH-B 1721
NGC-C 1731
NGCH-A 1733

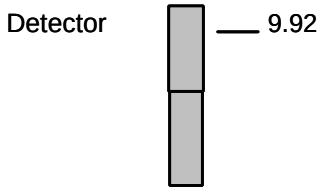

10.30

MEST-B
MEAH-B 702
MEAC-A 804
MEPH-A 702
GPIC-A 719
MEPC-AB 807
MEDS-B 724

7.68

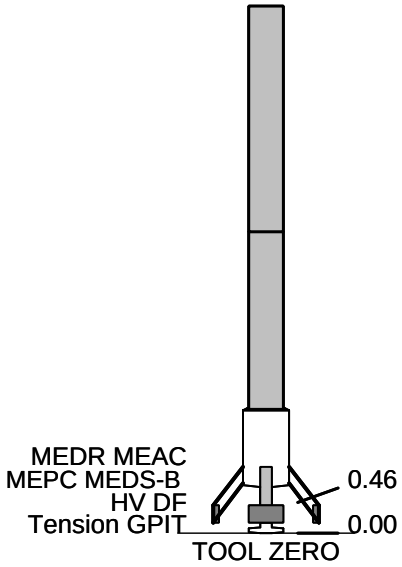

MAXIMUM STRING DIAMETER 3.63 IN
MEASUREMENTS RELATIVE TO TOOL ZERO
ALL LENGTHS IN METERS


MESTB .007 FMS4 .DYNA [C236945]
Horizontal Scale: 1 : 9.425
Straight Image
0 120 240 360
Resistive FMS4 Image Conductive
MESTB .007 FMS4 .STAT [C236885]
Horizontal Scale: 1 : 9.425
Straight Image
0 120 240 360
Resistive FMS4 Image Conductive
C1 CRC [A23673
0 (in) 20
C2 CRC [A23673
0 (in) 20
URANIUM [A2358
0 (ppm) 10
POTASSIUM [A23
0 (%) 1
THORIUM [A2358
0 (ppm) 5
MD
1 : 50
m
85
86
87
88
89
90

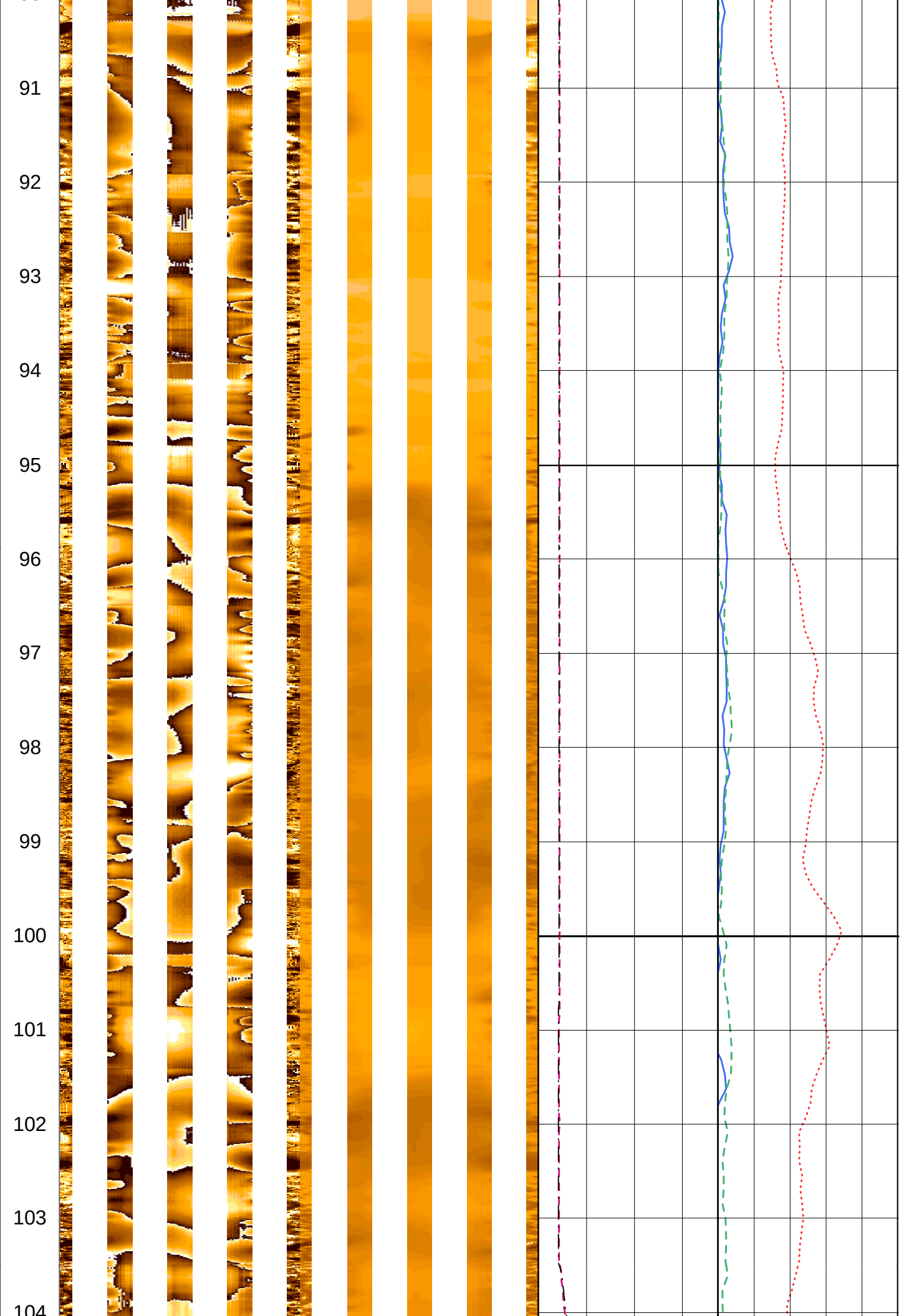
91
92
93
94
95
96
97
98
99
100
101
102
103
104

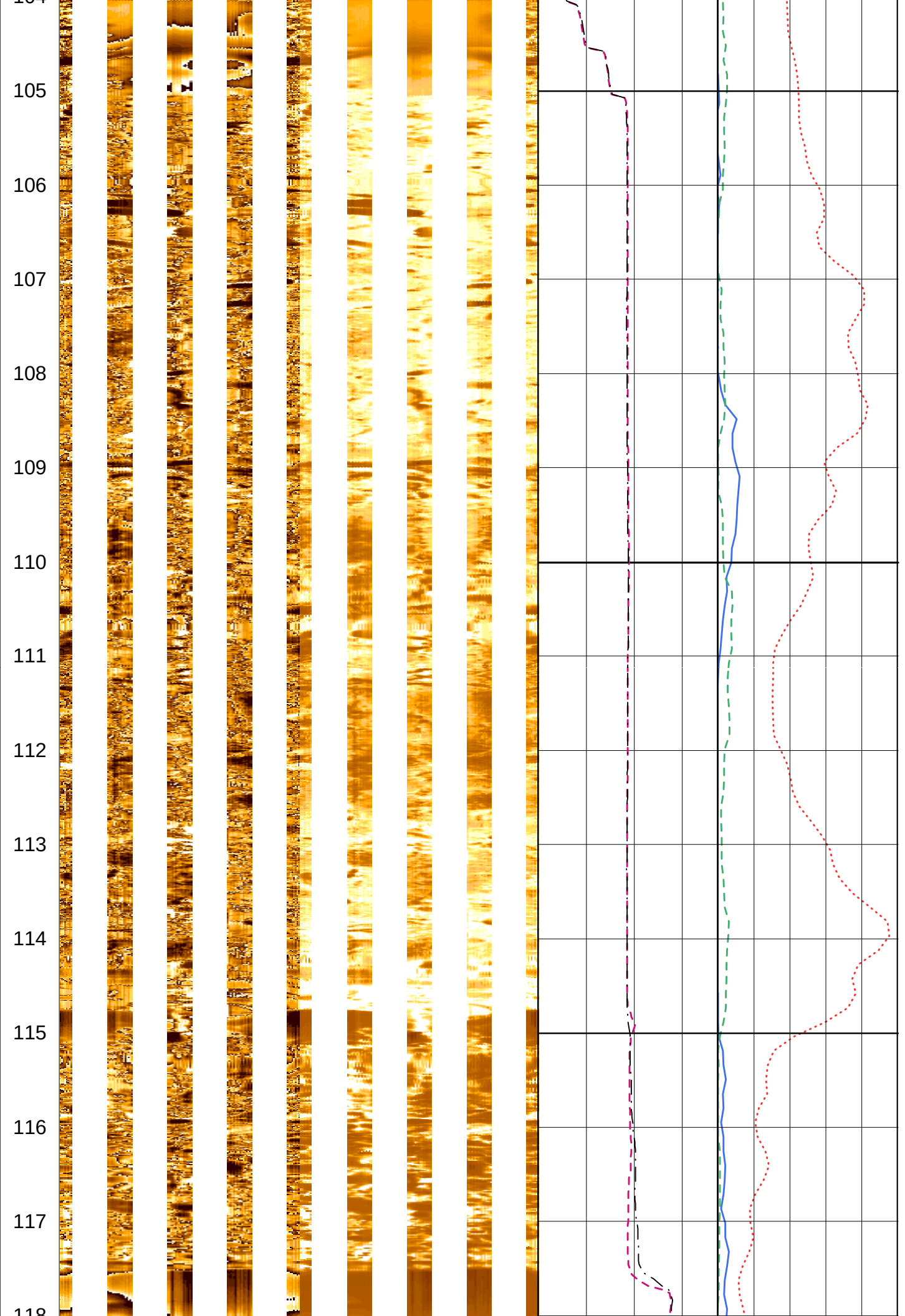
105
106
107
108
109
110
111
112
113
114
115
116
117
118

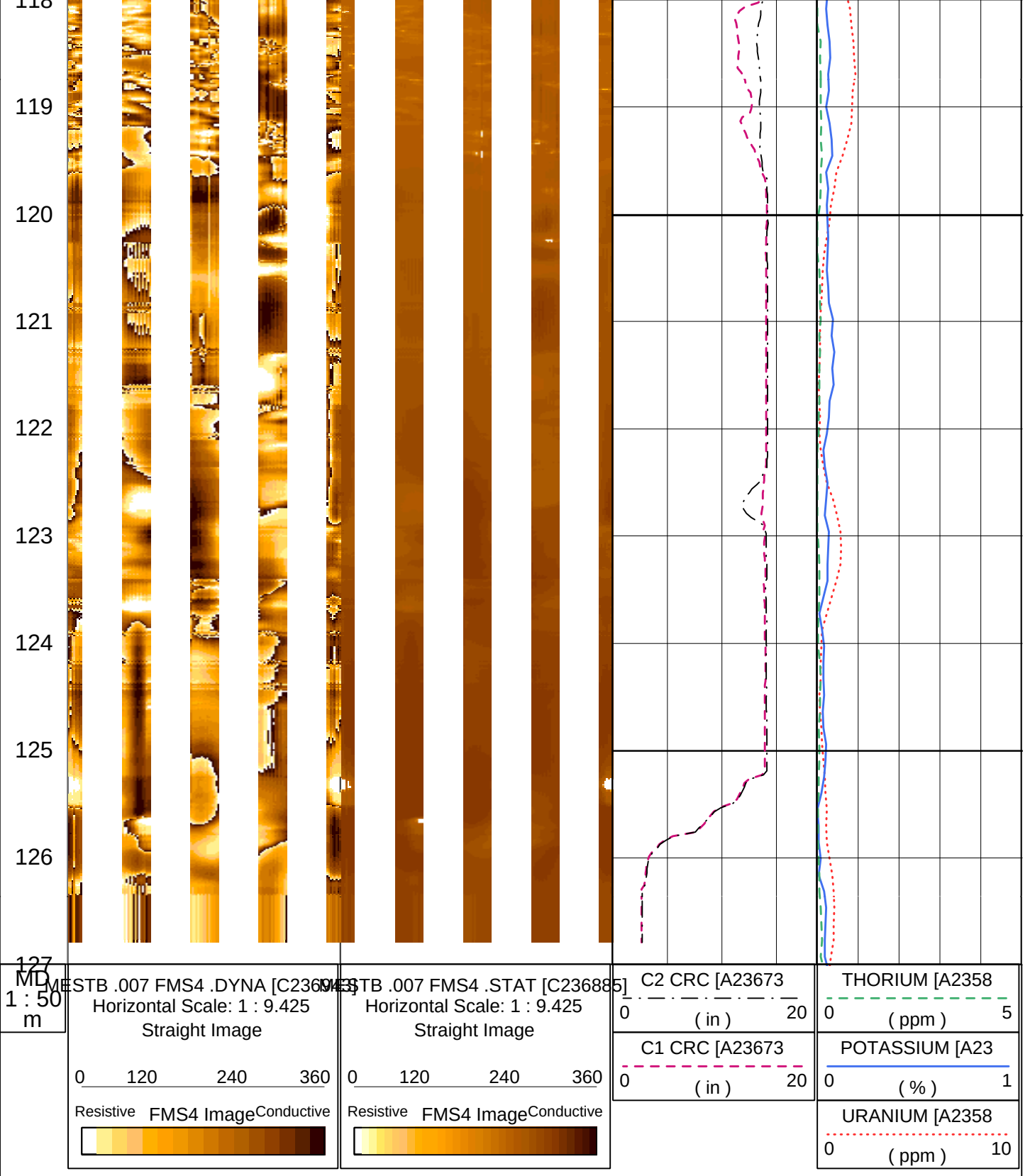

COMPANY:	Lamont Doherty	BOTTOM LOG INTERVAL	453 m
		SCHLUMBERGER DEPTH	454 m
WELL:	ODP Leg 194, Site 1199A	DEPTH DRILLER	746.5 m
FIELD:	Marion Plateau	KELLY BUSHING	11.3 m
Country:	Australia	DRILL FLOOR	11 m

Ocean:	Pacific Ocean	GROUND LEVEL	-327 m

Schlumberger

Formation Micro-Scanner